

Pop-Facts® Demographics | Population & Race



Trade Area: 211 8th Street - 10 mi.

POPULATION

20,056

HOUSEHOLDS

7,313

ETHNICITY



4.0%

Index:106

Hispanic/Latino

HISPANIC ORIGIN*



90.3%

Index:149

Mexican

HOME LANGUAGE*

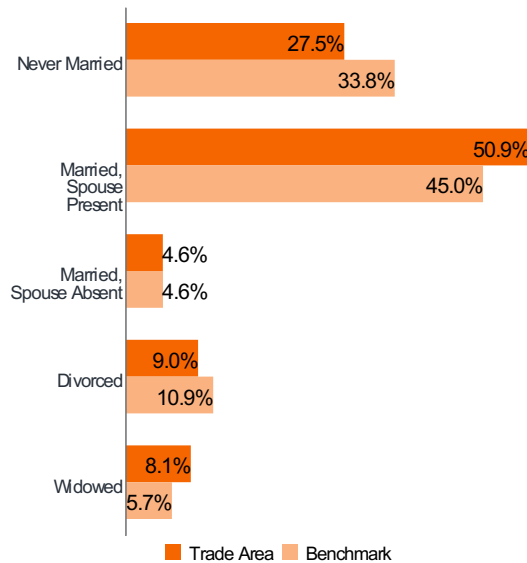


96.1%

Index:123

Only English

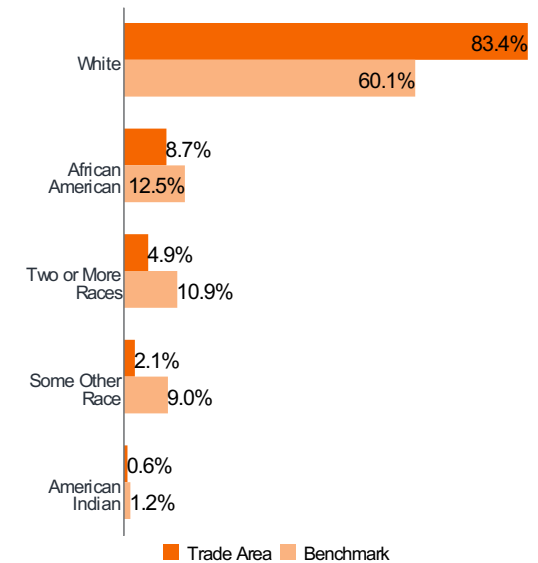
MARITAL STATUS



POPULATION BY AGE

Age	Count	%	Index
0 - 4	997	5.0	85
5 - 9	1,057	5.3	88
10 - 14	1,133	5.6	91
15 - 17	704	3.5	92
18 - 20	653	3.3	80
21 - 24	908	4.5	88
25 - 34	2,709	13.5	101
35 - 44	2,566	12.8	99
45 - 54	2,622	13.1	108
55 - 64	2,783	13.9	110
65 - 74	2,403	12.0	113
75 - 84	1,174	5.9	112
85+	345	1.7	84

POPULATION BY RACE**



Benchmark:USA

© 2023 Claritas, LLC. All rights reserved. Source: ©Claritas, LLC 2023.
<https://claritas.easpotlight.com/Spotlight/About/3/2023>

*Top variable chosen from percent composition ranking

**Top 5 variables chosen from percent composition ranking

Index Colors:	<80	80 - 110	110+
---------------	-----	----------	------

Pop-Facts® Demographics | Housing & Household



Trade Area: 211 8th Street - 10 mi.

Population: 20,056 | Households: 7,313

MEDIAN AGE OF HOUSEHOLDER

57

Index: 106

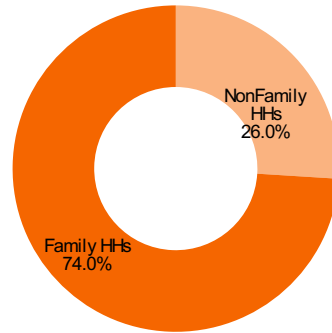
PRESENCE OF CHILDREN*



33.9%

Index: 101

HOUSEHOLD TYPE



HOUSING TENURE



Own

80.2%

Index: 124



Rent

19.9%

Index: 56

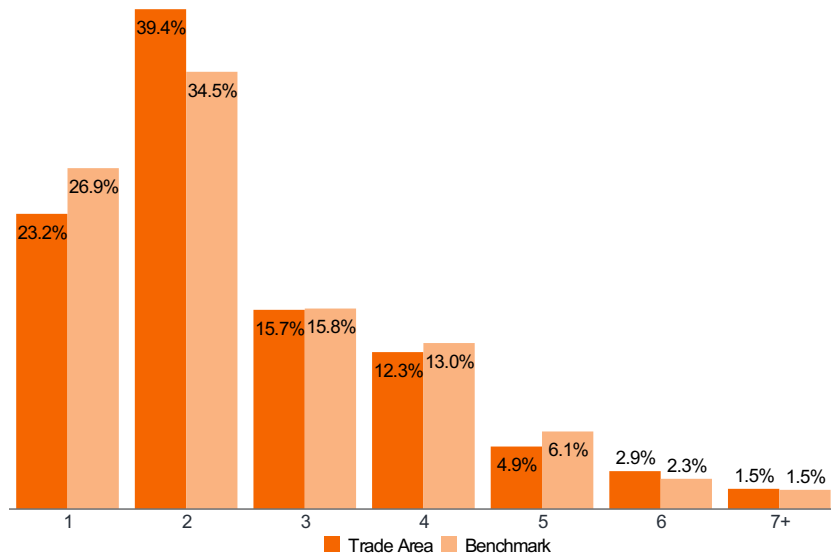
AGE OF HOUSING**



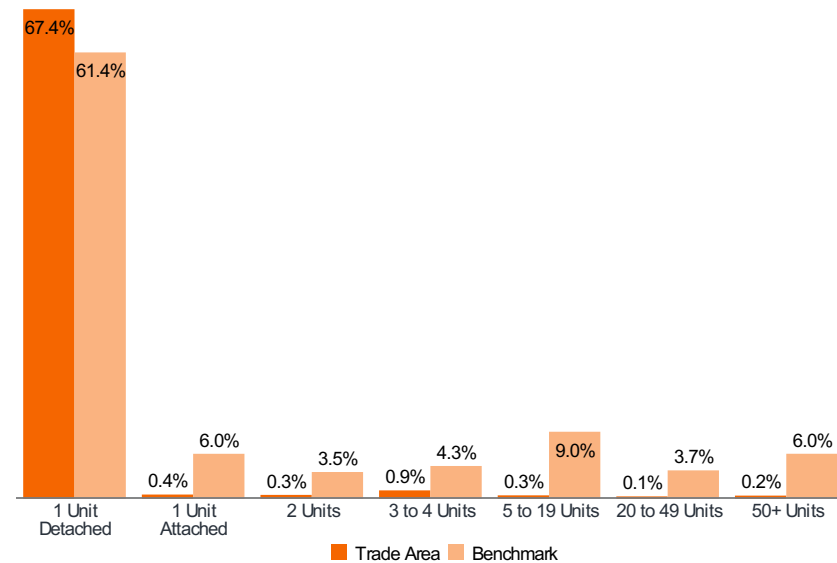
19 - 28 years old

% Comp: 21.4 Index: 156

HOUSEHOLD SIZE



HOUSING UNITS IN STRUCTURE



Benchmark: USA

© 2023 Claritas, LLC. All rights reserved. Source: ©Claritas, LLC 2023.
<https://claritas.easpotlight.com/Spotlight/About/3/2023>

*Uses the variable "Households with people under age 18"

**Chosen from percent composition ranking

Index Colors:	<80	80 - 110	110+
---------------	-----	----------	------

Pop-Facts® Demographics | Affluence & Education



Trade Area: 211 8th Street - 10 mi.

Population: 20,056 | Households: 7,313

EDUCATIONAL ATTAINMENT: TOP 2*



39.3%

Index: 146

High School Graduate



21.6%

Index: 108

Some College, No Degree

EDUCATION: HISPANIC/LATINO



0.0%

Index: 2

Bachelor's degree or higher

POVERTY STATUS



87.0%

Index: 95

At or above poverty

HOUSEHOLD INCOME



Median Household Income

\$59,822

Index: 82

Average Household Income

\$75,594

Index: 72

HOUSEHOLD INCOME DISTRIBUTION



Benchmark: USA

*Ranked by percent composition

© 2023 Claritas, LLC. All rights reserved. Source: ©Claritas, LLC 2023.
<https://claritas.easpotlight.com/Spotlight/About/3/2023>

Index Colors:	<80	80 - 110	110+
---------------	-----	----------	------

Pop-Facts® Demographics | Employment & Occupation



Trade Area: 211 8th Street - 10 mi.

Population: 20,056 | Households: 7,313

OCCUPATIONAL CLASS*



44.5%

Index: 73

White Collar

UNEMPLOYMENT RATE



6.2%

Index: 132

Percent of civilian labor force unemployed

METHOD OF TRAVEL TO WORK: TOP 2*



86.9%

Index: 115

Travel to work by **Driving Alone**

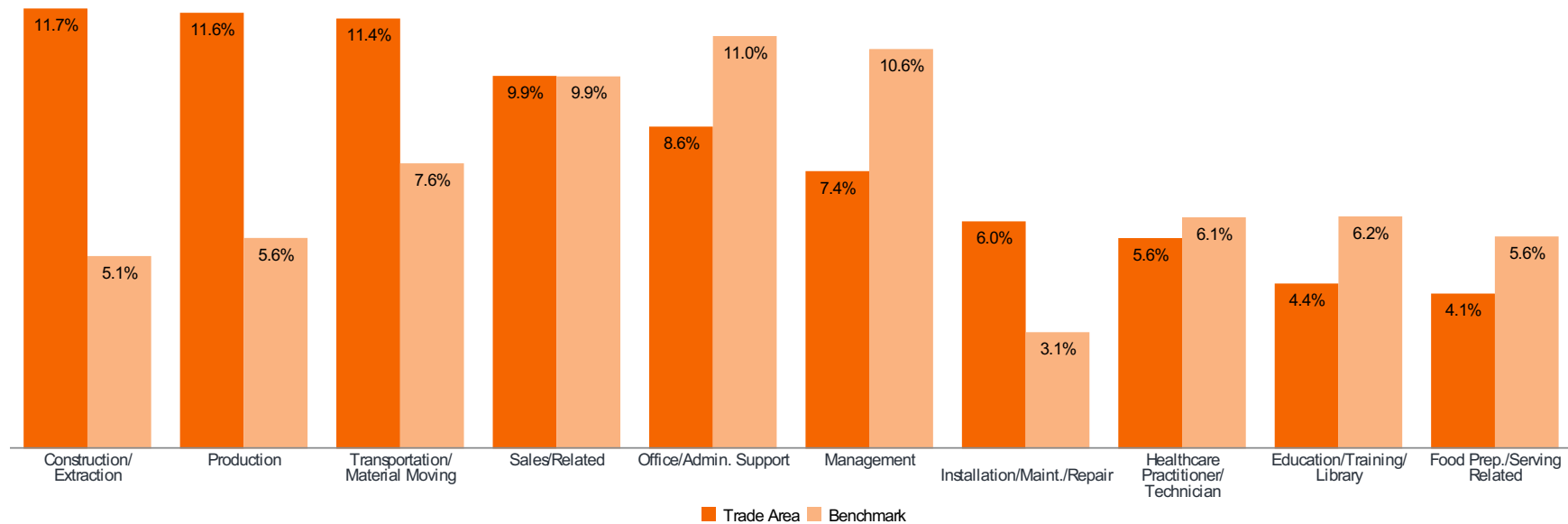


9.8%

Index: 110

Travel to work by **Carpooling**

OCCUPATION: TOP 10*



Benchmark: USA

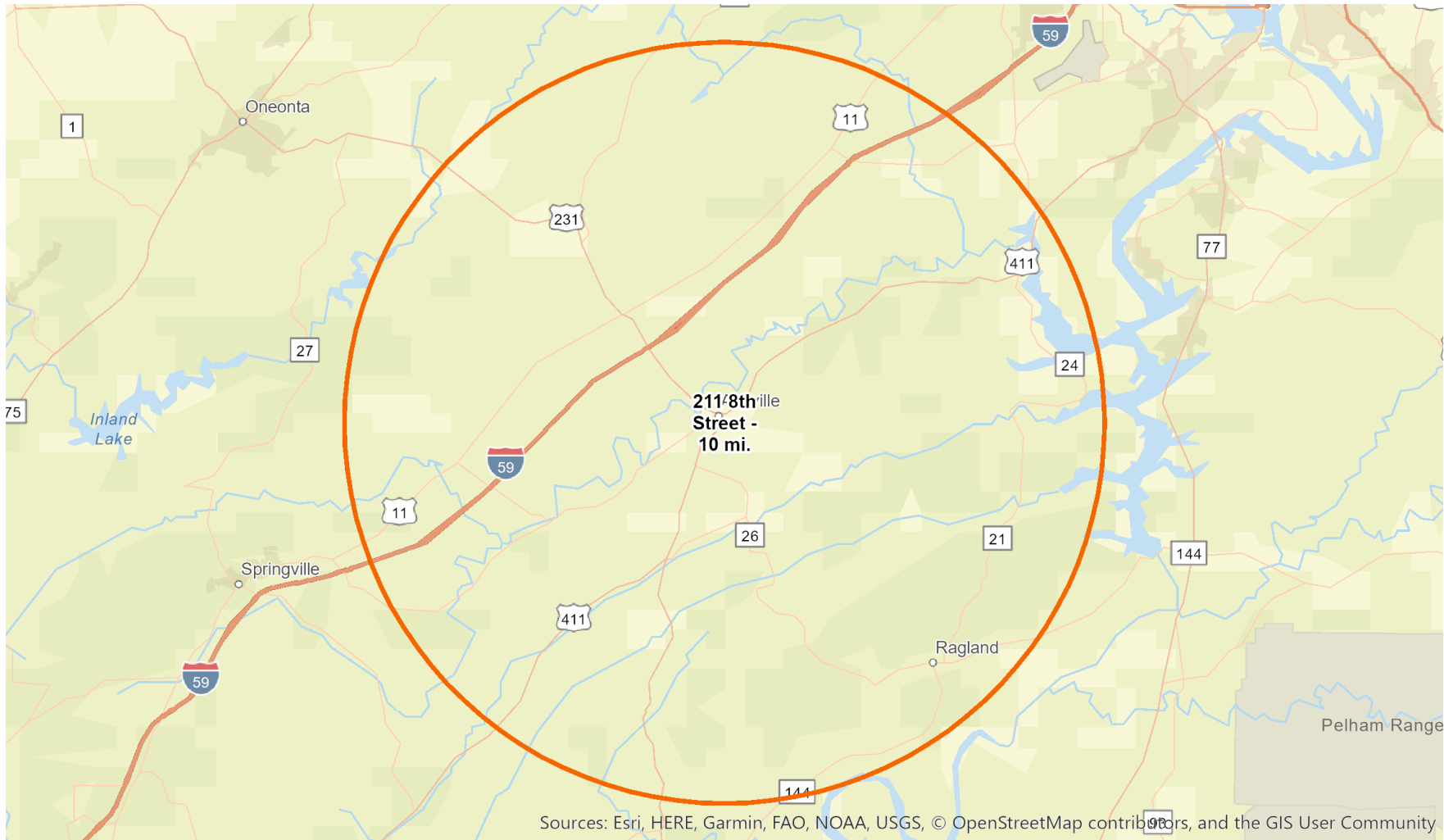
*Chosen from percent composition ranking

© 2023 Claritas, LLC. All rights reserved. Source: ©Claritas, LLC 2023.
<https://claritas.easplight.com/Spotlight/About/3/2023>

Index Colors:	<80	80 - 110	110+
---------------	-----	----------	------

Trade Area: 211 8th Street - 10 mi.

Population: 20,056 | Households: 7,313



Sources: Esri, HERE, Garmin, FAO, NOAA, USGS, © OpenStreetMap contributors, and the GIS User Community

©2006-2023 TomTom

Report Details

Name: Pop-Facts® Demographic Executive Report 2023
Date / Time: 5/9/2023 12:20:13 PM
Workspace Vintage: 2023

Trade Area

Name	Level	Geographies
211 8th Street - 5 mi.		N/A
211 8th Street - 10 mi.		N/A
211 8th Street - 15 mi.		N/A

Benchmark

Name	Level	Geographies
USA	Entire US	United States

DataSource

Product	Provider	Copyright
Claritas Pop-Facts® Premier 2023	Claritas	©Claritas, LLC 2023 https://claritas.easpotlight.com/Spotlight/About
