

Pop-Facts® Demographics | Population & Race



Trade Area: 211 8th Street - 5 mi.

POPULATION

5,917

HOUSEHOLDS

2,234

ETHNICITY



3.9%

Index:106

Hispanic/Latino

HISPANIC ORIGIN*



87.8%

Index:145

Mexican

HOME LANGUAGE*

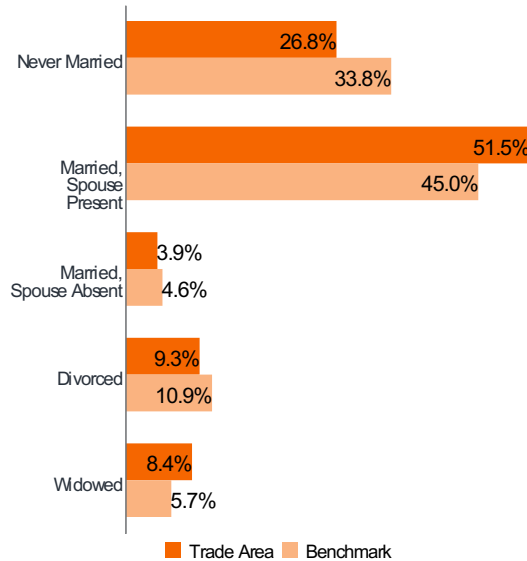


97.6%

Index:125

Only English

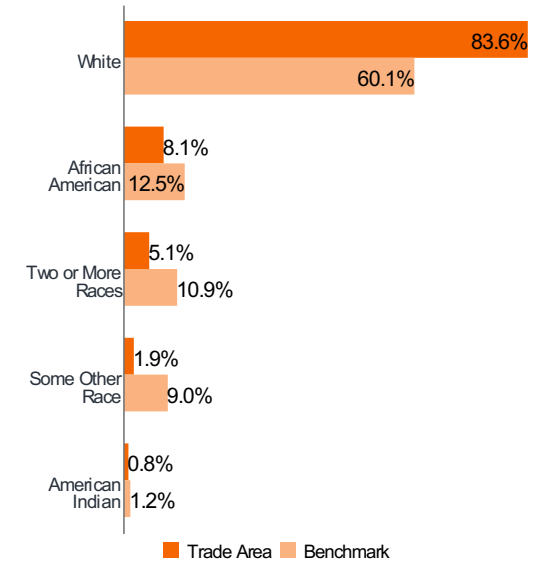
MARITAL STATUS



POPULATION BY AGE

Age	Count	%	Index
0 - 4	297	5.0	86
5 - 9	321	5.4	91
10 - 14	349	5.9	95
15 - 17	219	3.7	97
18 - 20	205	3.5	85
21 - 24	283	4.8	93
25 - 34	756	12.8	95
35 - 44	748	12.6	98
45 - 54	739	12.5	104
55 - 64	805	13.6	108
65 - 74	746	12.6	118
75 - 84	344	5.8	111
85+	104	1.8	85

POPULATION BY RACE**



Benchmark:USA

© 2023 Claritas, LLC. All rights reserved. Source: ©Claritas, LLC 2023.
<https://claritas.easpotlight.com/Spotlight/About/3/2023>

*Top variable chosen from percent composition ranking

**Top 5 variables chosen from percent composition ranking



Pop-Facts® Demographics | Housing & Household



Trade Area: 211 8th Street - 5 mi.

Population: 5,917 | Households: 2,234

MEDIAN AGE OF HOUSEHOLDER

57

Index: 106

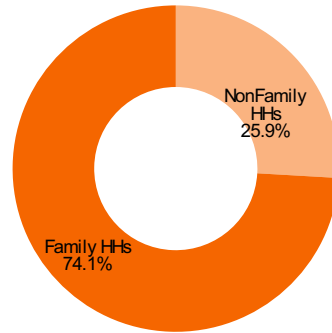
PRESENCE OF CHILDREN*



34.6%

Index: 103

HOUSEHOLD TYPE



HOUSING TENURE



Own

79.9%

Index: 124



Rent

20.1%

Index: 56

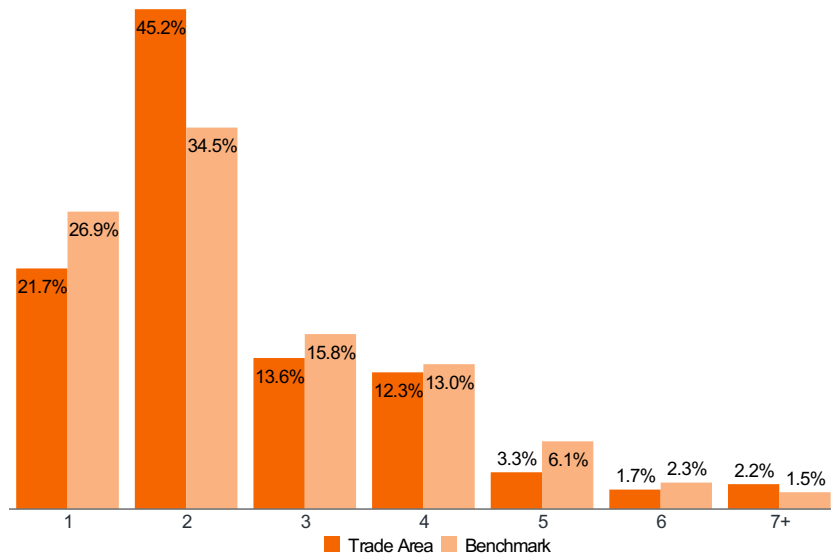
AGE OF HOUSING**



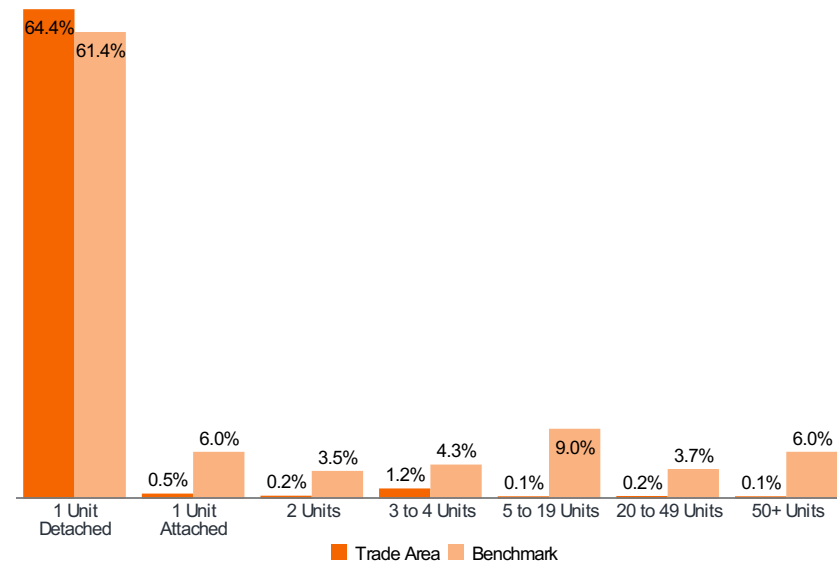
19 - 28 years old

% Comp: 22.3 Index: 163

HOUSEHOLD SIZE



HOUSING UNITS IN STRUCTURE



Benchmark: USA

© 2023 Claritas, LLC. All rights reserved. Source: ©Claritas, LLC 2023. (<https://claritas.easpotlight.com/Spotlight/About/3/2023>)

*Uses the variable "Households with people under age 18"

**Chosen from percent composition ranking

Index Colors:	<80	80 - 110	110+
---------------	-----	----------	------

Trade Area: 211 8th Street - 5 mi.

Population: 5,917 | Households:2,234

EDUCATIONAL ATTAINMENT: TOP 2*



39.3%

Index: 146

High School Graduate



24.7%

Index: 123

Some College, No Degree

EDUCATION: HISPANIC/LATINO



0.0%

Index:1

Bachelor's degree or higher

POVERTY STATUS



85.1%

Index:93

At or above poverty

HOUSEHOLD INCOME



Median Household Income

\$60,682

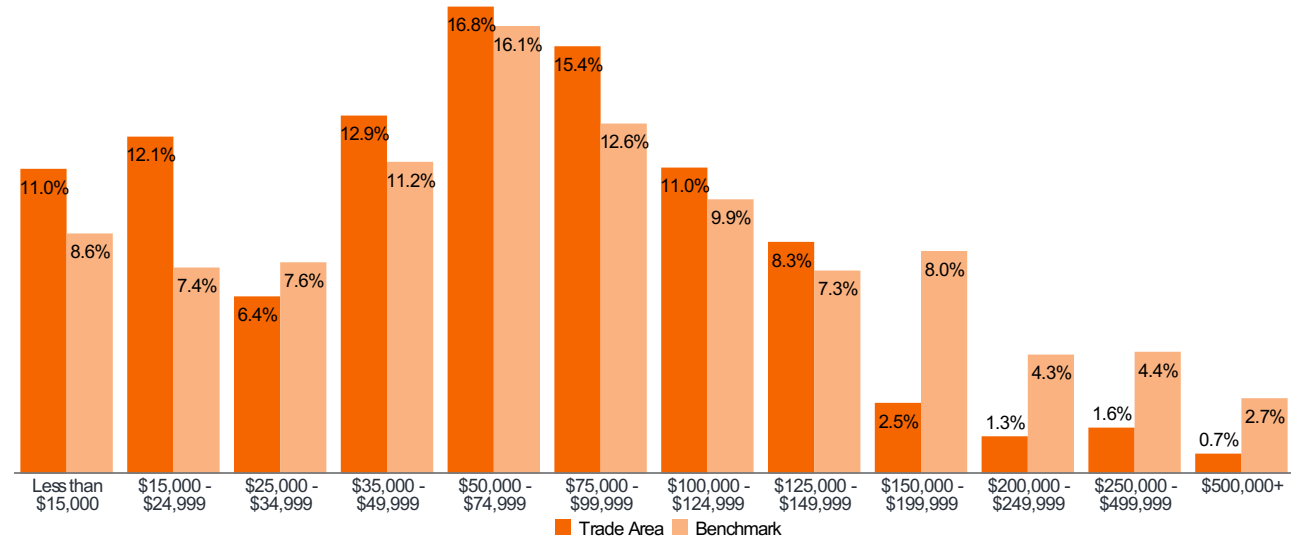
Index:83

Average Household Income

\$75,219

Index:72

HOUSEHOLD INCOME DISTRIBUTION



Benchmark:USA

*Ranked by percent composition

© 2023 Claritas, LLC. All rights reserved. Source: ©Claritas, LLC 2023.
<https://claritas.easpotlight.com/Spotlight/About/3/2023>

Index Colors:	<80	80 - 110	110+
---------------	-----	----------	------

Pop-Facts® Demographics | Employment & Occupation



Trade Area: 211 8th Street - 5 mi.

Population: 5,917 | Households: 2,234

OCCUPATIONAL CLASS*



44.5%

Index: 73

White Collar

UNEMPLOYMENT RATE



6.5%

Index: 139

Percent of civilian labor force unemployed

METHOD OF TRAVEL TO WORK: TOP 2*



87.4%

Index: 116

Travel to work by **Driving Alone**

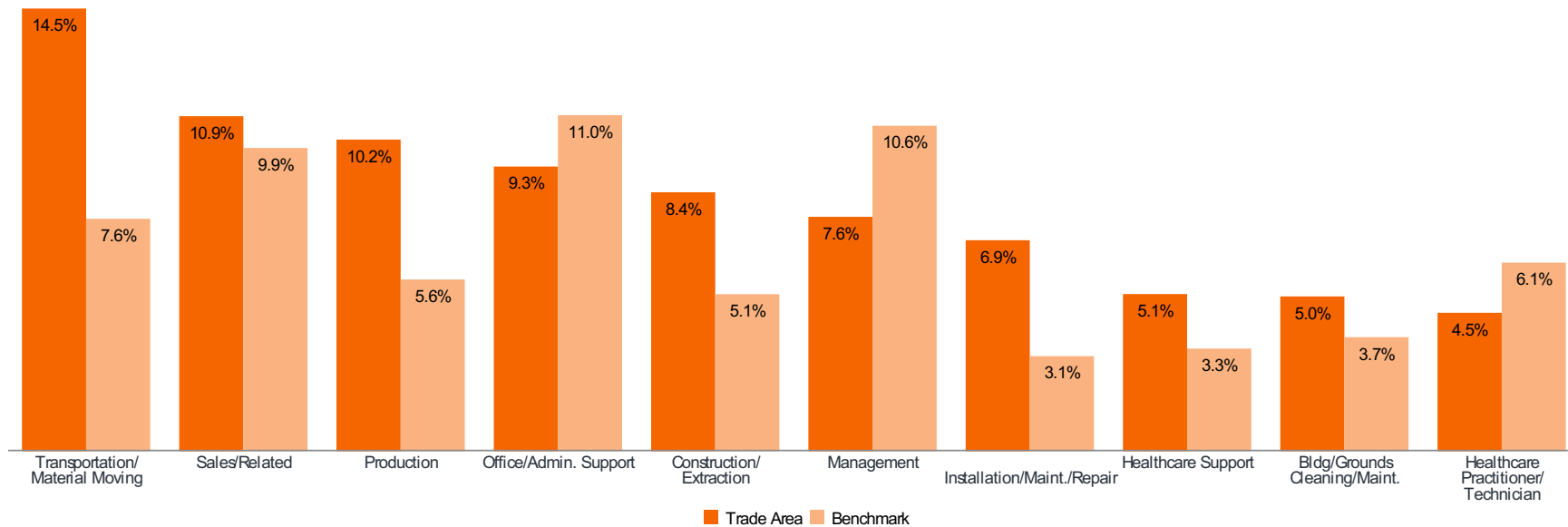


9.8%

Index: 111

Travel to work by **Carpooling**

OCCUPATION: TOP 10*



Benchmark: USA

*Chosen from percent composition ranking

© 2023 Claritas, LLC. All rights reserved. Source: ©Claritas, LLC 2023. (<https://claritas.easptlight.com/Spotlight/About/3/2023>)

Index Colors:	<80	80 - 110	110+
---------------	-----	----------	------

Trade Area: 211 8th Street - 5 mi.

Population: 5,917 | Households: 2,234



Sources: Esri, HERE, Garmin, FAO, NOAA, USGS, © OpenStreetMap contributors, and the GIS User Community

©2006-2023 TomTom

Report Details

Name: Pop-Facts® Demographic Executive Report 2023
Date / Time: 5/9/2023 12:20:13 PM
Workspace Vintage: 2023

Trade Area

Name	Level	Geographies
211 8th Street - 5 mi.		N/A
211 8th Street - 10 mi.		N/A
211 8th Street - 15 mi.		N/A

Benchmark

Name	Level	Geographies
USA	Entire US	United States

DataSource

Product	Provider	Copyright
Claritas Pop-Facts® Premier 2023	Claritas	©Claritas, LLC 2023 https://claritas.easpotlight.com/Spotlight/About
