

Pop-Facts® Demographics | Population & Race



Trade Area: 1400 9th Street NE - 10 mi.

POPULATION

122,760

HOUSEHOLDS

47,208

ETHNICITY



5.5%

Index:101

Hispanic/Latino

HISPANIC ORIGIN*



64.7%

Index:107

Mexican

HOME LANGUAGE*

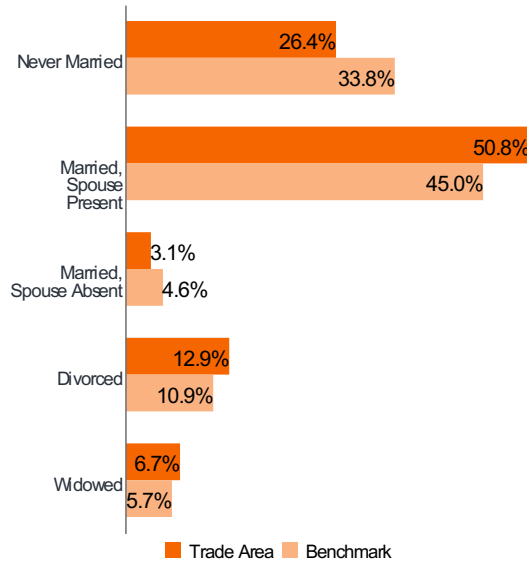


95.9%

Index:123

Only English

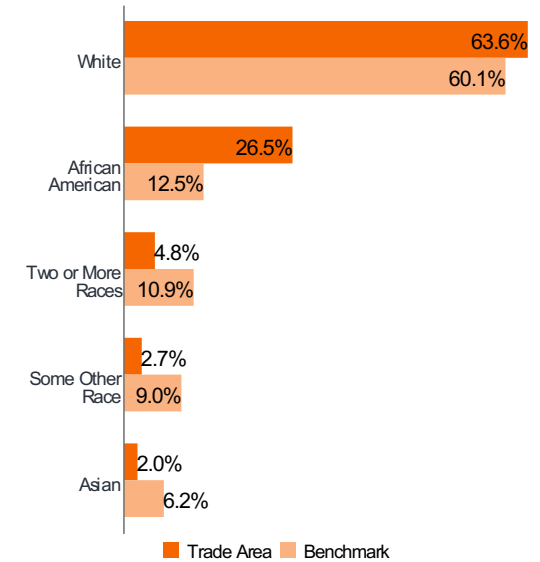
MARITAL STATUS



POPULATION BY AGE

Age	Count	%	Index
0 - 4	7,367	6.0	103
5 - 9	7,792	6.3	106
10 - 14	8,159	6.6	107
15 - 17	4,687	3.8	100
18 - 20	4,179	3.4	84
21 - 24	5,376	4.4	85
25 - 34	15,439	12.6	94
35 - 44	15,359	12.5	97
45 - 54	15,659	12.8	106
55 - 64	16,028	13.1	103
65 - 74	13,733	11.2	105
75 - 84	6,413	5.2	100
85+	2,570	2.1	102

POPULATION BY RACE**



Benchmark:USA

© 2023 Claritas, LLC. All rights reserved. Source: ©Claritas, LLC 2023.
<https://claritas.easpotlight.com/Spotlight/About/3/2023>

*Top variable chosen from percent composition ranking

**Top 5 variables chosen from percent composition ranking

Index Colors:	<80	80 - 110	110+
---------------	-----	----------	------

Pop-Facts® Demographics | Housing & Household



Trade Area: 1400 9th Street NE - 10 mi.

Population: 122,760 | Households: 47,208

MEDIAN AGE OF HOUSEHOLDER

54

Index: 101

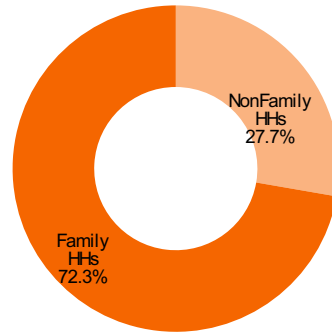
PRESENCE OF CHILDREN*



35.6%

Index: 106

HOUSEHOLD TYPE



HOUSING TENURE



Own

77.6%

Index: 121



Rent

22.4%

Index: 63

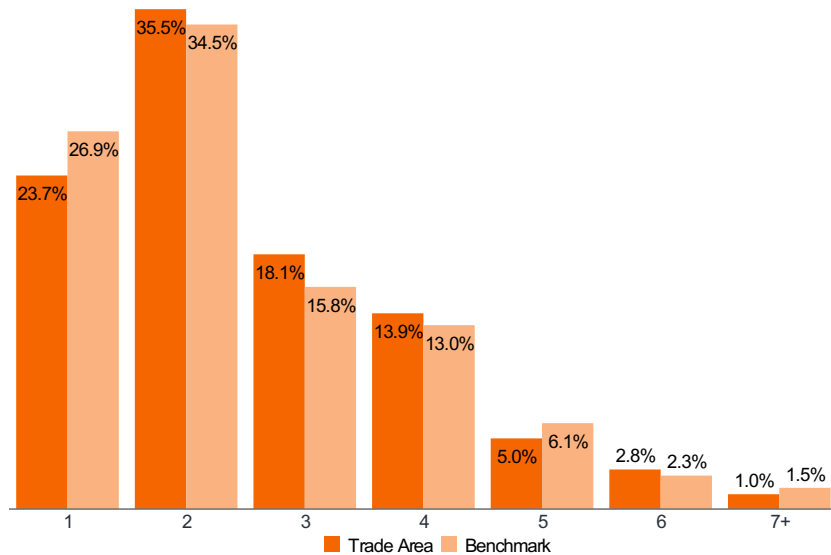
AGE OF HOUSING**



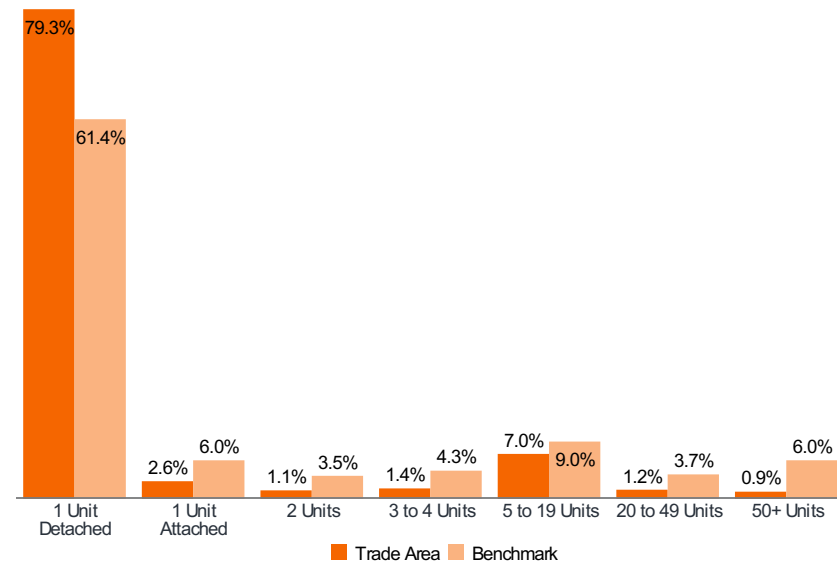
9 - 18 years old

% Comp: 23.0 Index: 167

HOUSEHOLD SIZE



HOUSING UNITS IN STRUCTURE



Benchmark: USA

© 2023 Claritas, LLC. All rights reserved. Source: ©Claritas, LLC 2023. (<https://claritas.easpotlight.com/Spotlight/About/3/2023>)

*Uses the variable "Households with people under age 18"

**Chosen from percent composition ranking

Index Colors:	<80	80 - 110	110+
---------------	-----	----------	------

Trade Area: 1400 9th Street NE - 10 mi.

Population: 122,760 | Households:47,208

EDUCATIONAL ATTAINMENT: TOP 2*



27.0%

Index: 100

High School Graduate



23.2%

Index: 116

Some College, No Degree

EDUCATION: HISPANIC/LATINO



0.7%

Index:25

Bachelor's degree or higher

POVERTY STATUS



91.7%

Index:101

At or above poverty

HOUSEHOLD INCOME



Median Household Income

\$75,670

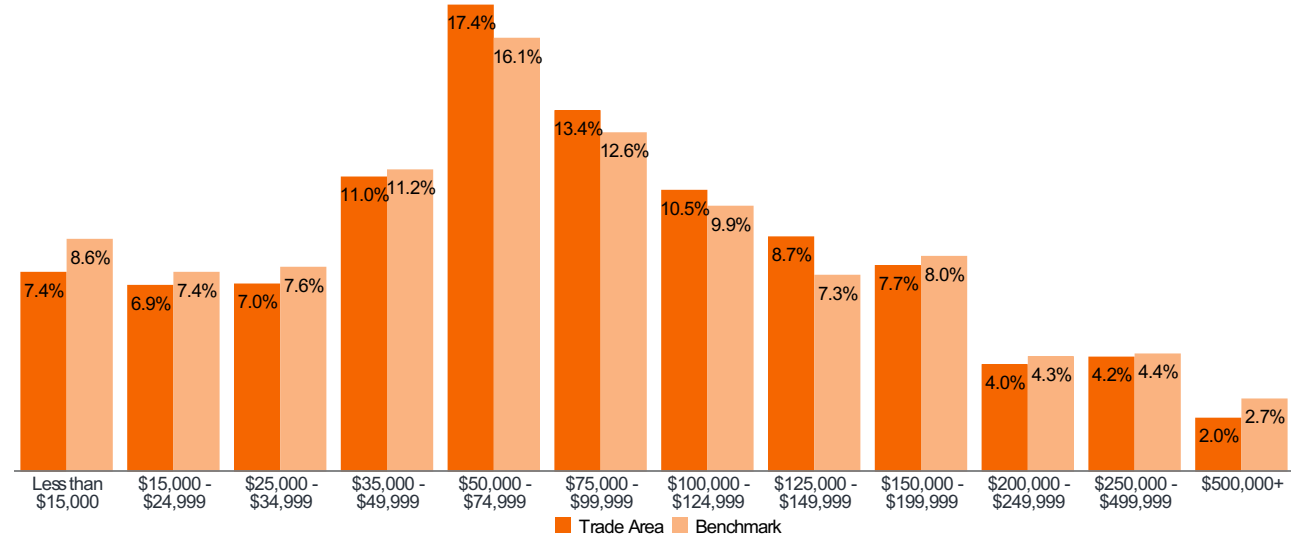
Index:103

Average Household Income

\$102,981

Index:98

HOUSEHOLD INCOME DISTRIBUTION



Benchmark:USA

© 2023 Claritas, LLC. All rights reserved. Source: ©Claritas, LLC 2023.
<https://claritas.easpotlight.com/Spotlight/About/3/2023>

*Ranked by percent composition

Index Colors:	<80	80 - 110	110+
---------------	-----	----------	------

Pop-Facts® Demographics | Employment & Occupation



Trade Area: 1400 9th Street NE - 10 mi.

Population: 122,760 | Households: 47,208

OCCUPATIONAL CLASS*



63.0%

Index:104

White Collar

UNEMPLOYMENT RATE



4.5%

Index:97

Percent of civilian labor force unemployed

METHOD OF TRAVEL TO WORK: TOP 2*



85.7%

Index:114

Travel to work by **Driving Alone**

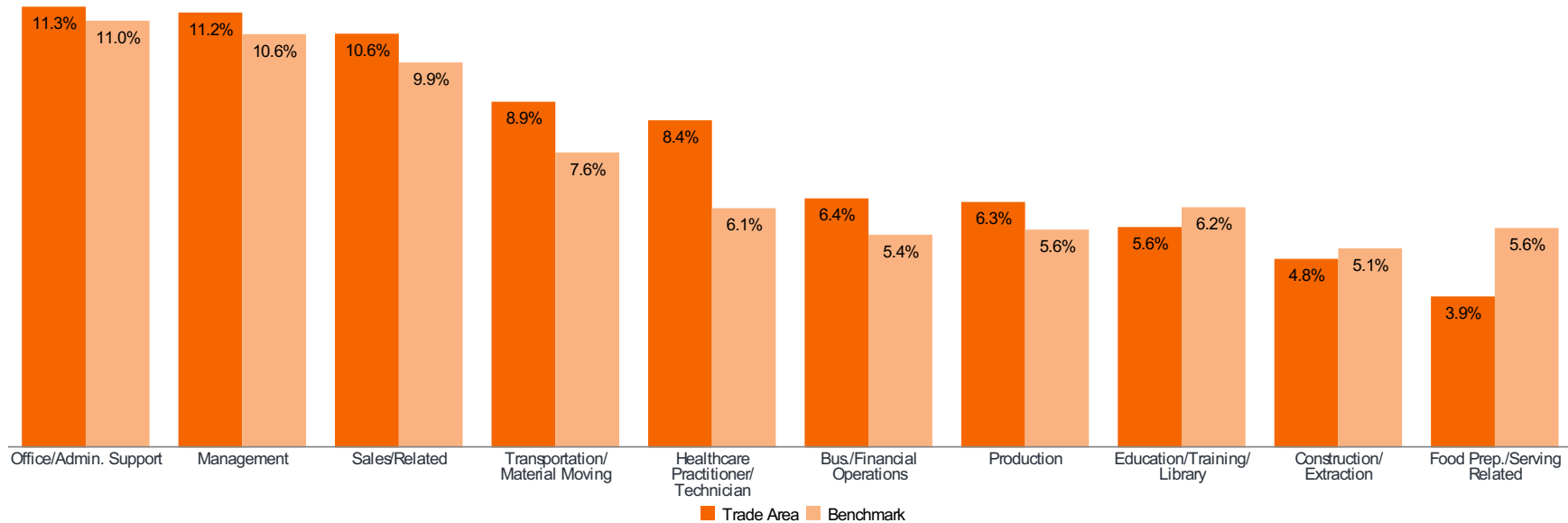


7.9%

Index:89

Travel to work by **Carpooling**

OCCUPATION: TOP 10*



Benchmark: USA

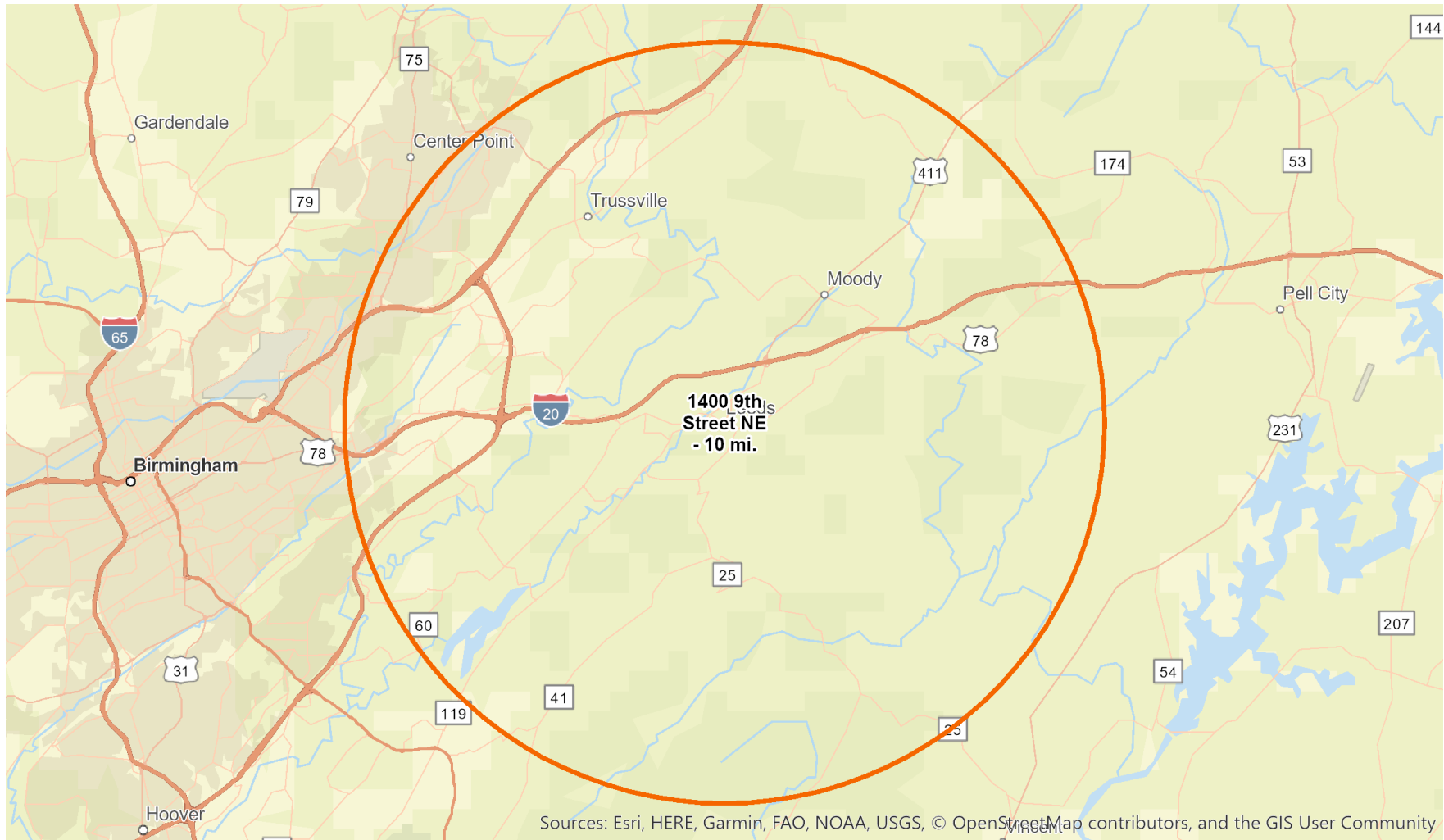
*Chosen from percent composition ranking

© 2023 Claritas, LLC. All rights reserved. Source: ©Claritas, LLC 2023. (<https://claritas.easpolight.com/Spotlight/About/3/2023>)

Index Colors:	<80	80 - 110	110+
---------------	-----	----------	------

Trade Area: 1400 9th Street NE - 10 mi.

Population: 122,760 | Households: 47,208



©2006-2023 TomTom

Report Details

Name: Executive Dashboard
Date / Time: 5/9/2023 3:23:43 PM
Workspace Vintage: 2023

Trade Area

Name	Level	Geographies
1400 9th Street NE - 5 mi.		N/A
1400 9th Street NE - 10 mi.		N/A
1400 9th Street NE - 15 mi.		N/A

Benchmark

Name	Level	Geographies
USA	Entire US	United States

DataSource

Product	Provider	Copyright
Claritas Pop-Facts® Premier 2023	Claritas	©Claritas, LLC 2023 https://claritas.easpotlight.com/Spotlight/About
