

Pop-Facts® Demographics | Population & Race



Trade Area: 1400 9th Street NE - 15 mi.

POPULATION

366,210

HOUSEHOLDS

147,367

ETHNICITY



5.3%

Index:99

Hispanic/Latino

HISPANIC ORIGIN*



59.0%

Index:97

Mexican

HOME LANGUAGE*

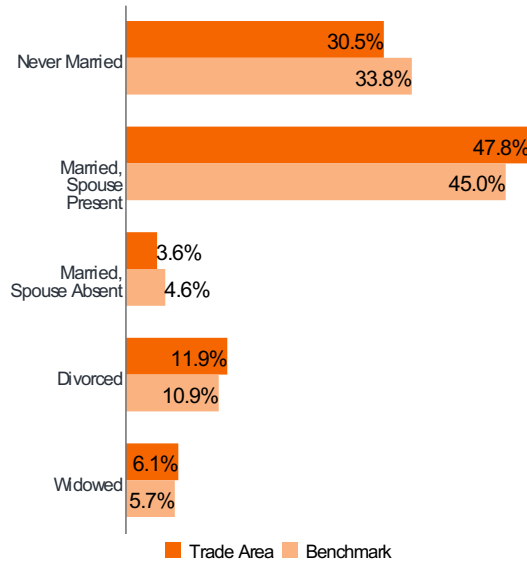


94.9%

Index:121

Only English

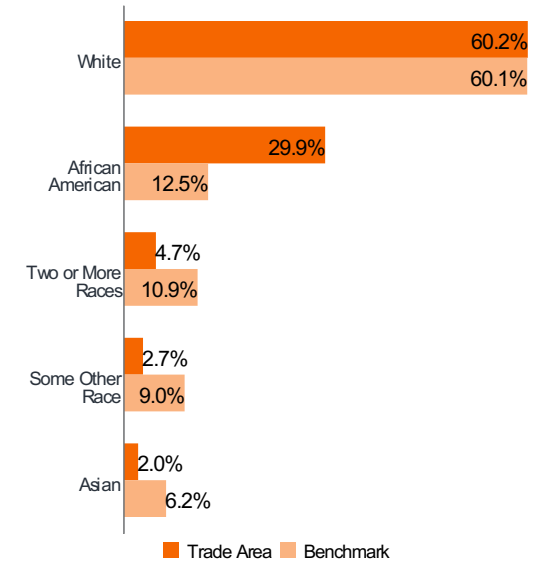
MARITAL STATUS



POPULATION BY AGE

Age	Count	%	Index
0 - 4	22,126	6.0	104
5 - 9	22,802	6.2	104
10 - 14	23,885	6.5	105
15 - 17	14,120	3.9	101
18 - 20	12,823	3.5	86
21 - 24	16,662	4.5	88
25 - 34	48,036	13.1	98
35 - 44	47,130	12.9	100
45 - 54	45,712	12.5	104
55 - 64	46,917	12.8	101
65 - 74	40,516	11.1	104
75 - 84	18,195	5.0	95
85+	7,286	2.0	97

POPULATION BY RACE**



Benchmark:USA

© 2023 Claritas, LLC. All rights reserved. Source: ©Claritas, LLC 2023.
<https://claritas.easpotlight.com/Spotlight/About/3/2023>

*Top variable chosen from percent composition ranking

**Top 5 variables chosen from percent composition ranking

Index Colors:	<80	80 - 110	110+
---------------	-----	----------	------

Pop-Facts® Demographics | Housing & Household



Trade Area: 1400 9th Street NE - 15 mi.

Population: 366,210 | Households: 147,367

MEDIAN AGE OF HOUSEHOLDER

53

Index: 99

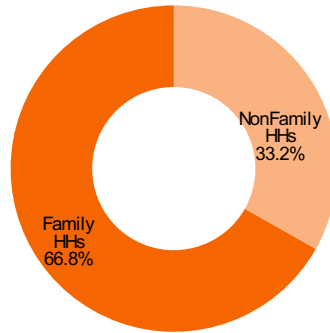
PRESENCE OF CHILDREN*



33.3%

Index: 99

HOUSEHOLD TYPE



HOUSING TENURE



Own

68.2%

Index: 106



Rent

31.8%

Index: 89

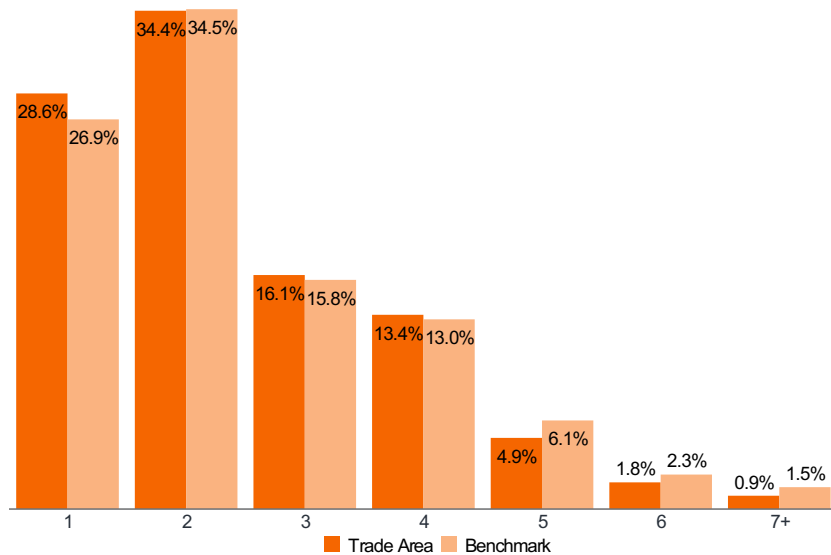
AGE OF HOUSING**



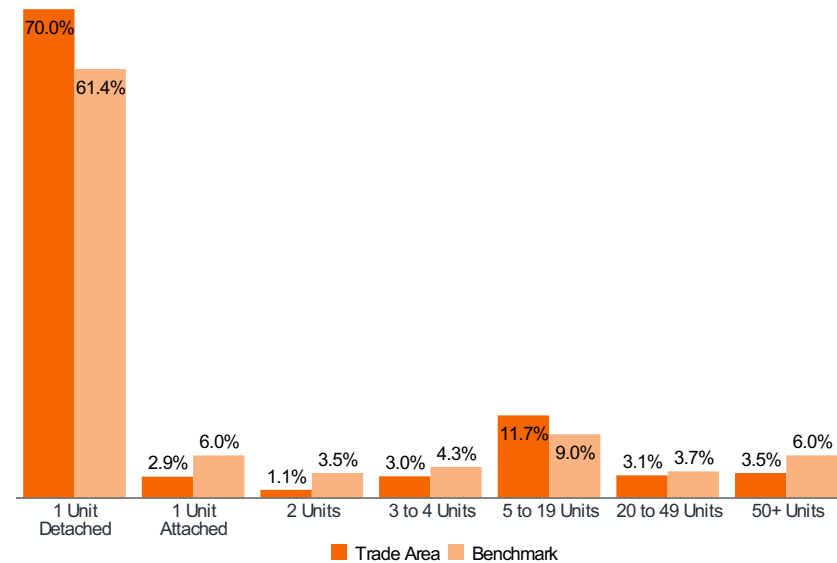
9 - 18 years old

% Comp: 16.9 Index: 123

HOUSEHOLD SIZE



HOUSING UNITS IN STRUCTURE



Benchmark: USA

© 2023 Claritas, LLC. All rights reserved. Source: ©Claritas, LLC 2023.
<https://claritas.easpotlight.com/Spotlight/About/3/2023>

*Uses the variable "Households with people under age 18"

**Chosen from percent composition ranking

Index Colors:	<80	80 - 110	110+
---------------	-----	----------	------

Trade Area: 1400 9th Street NE - 15 mi.

Population: 366,210 | Households: 147,367

EDUCATIONAL ATTAINMENT: TOP 2*



24.0%

Index: 89

High School Graduate



23.2%

Index: 115

Bachelor's Degree

EDUCATION: HISPANIC/LATINO



0.9%

Index: 31

Bachelor's degree or higher

POVERTY STATUS



90.6%

Index: 99

At or above poverty

HOUSEHOLD INCOME



Median Household Income

\$70,986

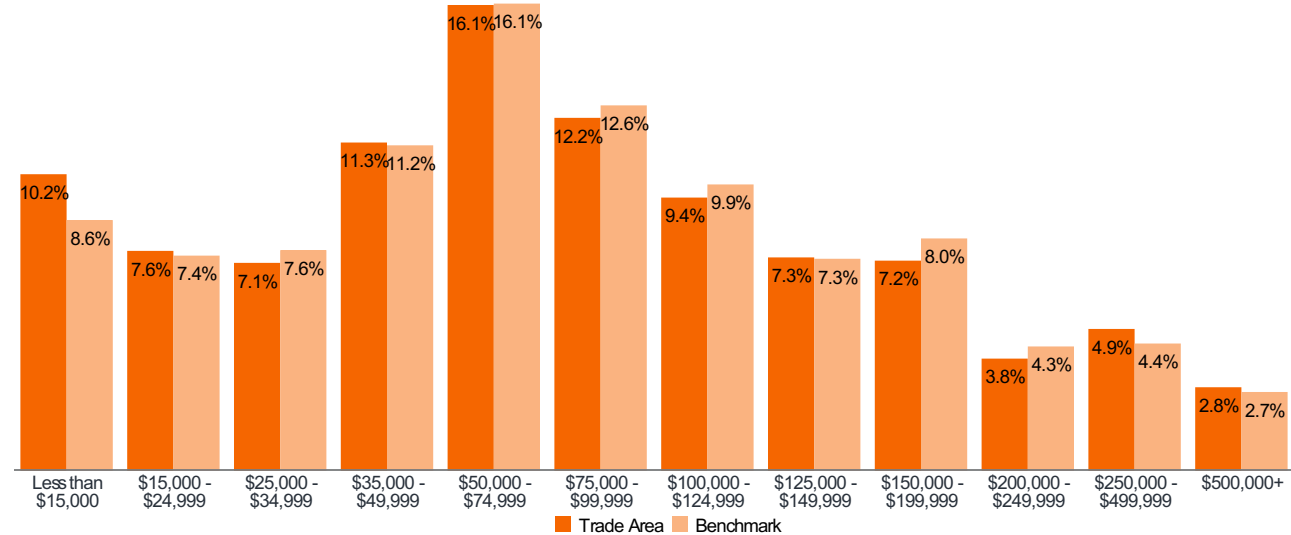
Index: 97

Average Household Income

\$104,519

Index: 100

HOUSEHOLD INCOME DISTRIBUTION



Benchmark: USA

*Ranked by percent composition

© 2023 Claritas, LLC. All rights reserved. Source: ©Claritas, LLC 2023.
<https://claritas.easpotlight.com/Spotlight/About/3/2023>

Index Colors:	<80	80 - 110	110+
---------------	-----	----------	------

Pop-Facts® Demographics | Employment & Occupation



Trade Area: 1400 9th Street NE - 15 mi.

Population: 366,210 | Households: 147,367

OCCUPATIONAL CLASS*



65.3%

Index:108

White Collar

UNEMPLOYMENT RATE



5.1%

Index:109

Percent of civilian labor force unemployed

METHOD OF TRAVEL TO WORK: TOP 2*



84.7%

Index:112

Travel to work by **Driving Alone**

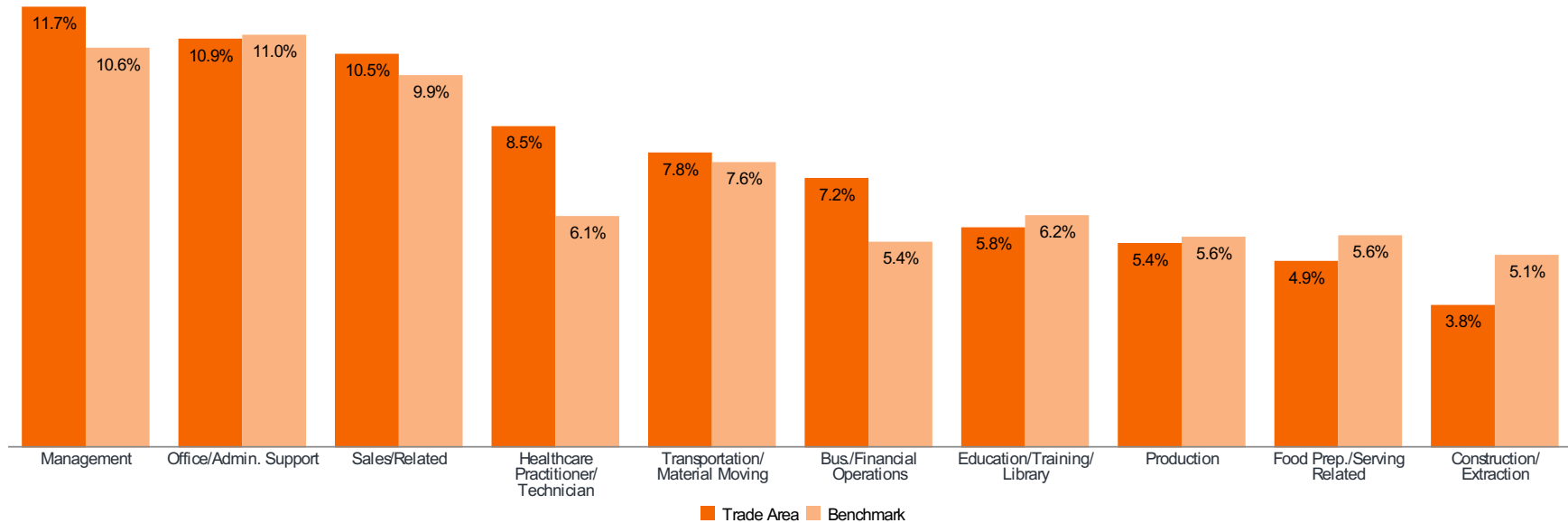


8.0%

Index:91

Travel to work by **Carpooling**

OCCUPATION: TOP 10*



Benchmark: USA

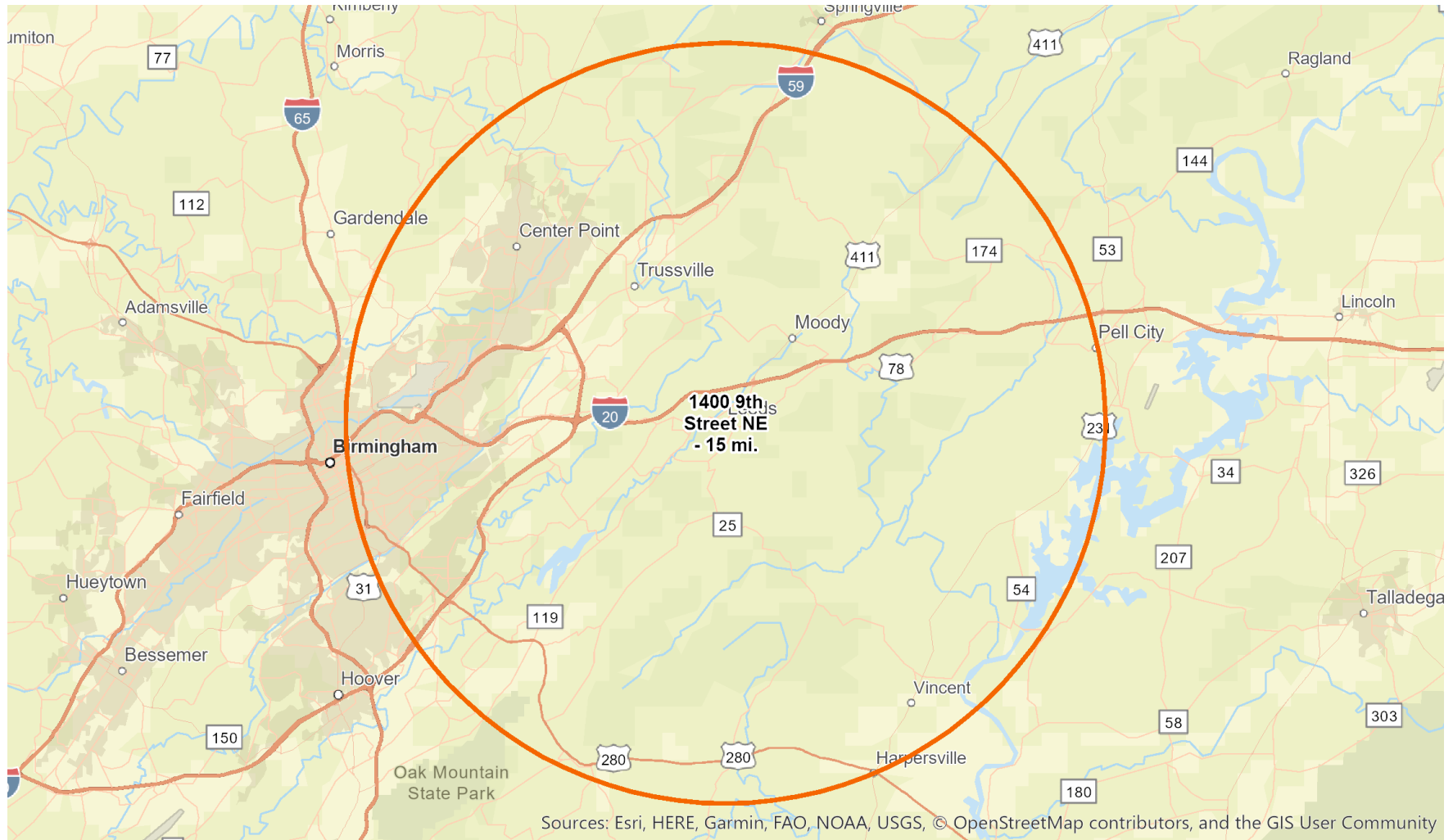
*Chosen from percent composition ranking

© 2023 Claritas, LLC. All rights reserved. Source: ©Claritas, LLC 2023.
<https://claritas.easpolight.com/Spotlight/About/3/2023>

Index Colors:	<80	80 - 110	110+
---------------	-----	----------	------

Trade Area: 1400 9th Street NE - 15 mi.

Population: 366,210 | Households: 147,367



©2006-2023 TomTom

Report Details

Name: Executive Dashboard
Date / Time: 5/9/2023 3:23:43 PM
Workspace Vintage: 2023

Trade Area

Name	Level	Geographies
1400 9th Street NE - 5 mi.		N/A
1400 9th Street NE - 10 mi.		N/A
1400 9th Street NE - 15 mi.		N/A

Benchmark

Name	Level	Geographies
USA	Entire US	United States

DataSource

Product	Provider	Copyright
Claritas Pop-Facts® Premier 2023	Claritas	©Claritas, LLC 2023 https://claritas.easpotlight.com/Spotlight/About
