

Pop-Facts® Demographics | Population & Race



Trade Area: 1400 9th Street NE - 5 mi.

POPULATION

26,917

HOUSEHOLDS

10,683

ETHNICITY



6.3%

Index:99

Hispanic/Latino

HISPANIC ORIGIN*



61.6%

Index:102

Mexican

HOME LANGUAGE*

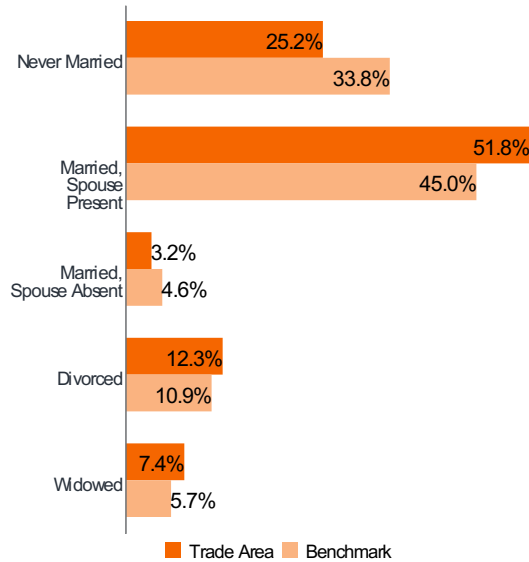


96.5%

Index:123

Only English

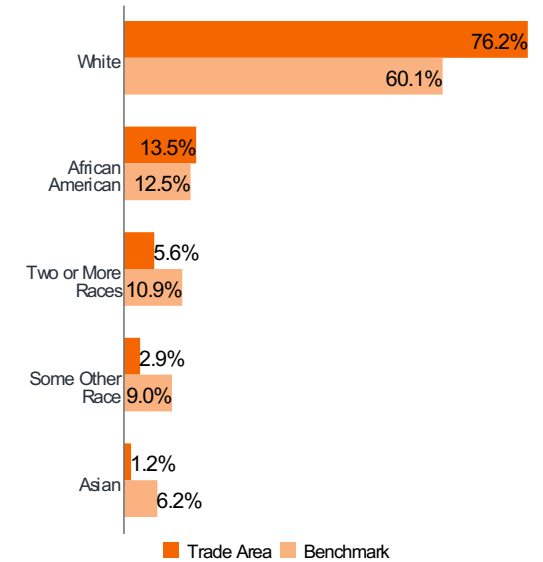
MARITAL STATUS



POPULATION BY AGE

Age	Count	%	Index
0 - 4	1,658	6.2	106
5 - 9	1,712	6.4	107
10 - 14	1,787	6.6	107
15 - 17	1,050	3.9	102
18 - 20	903	3.4	82
21 - 24	1,100	4.1	79
25 - 34	3,187	11.8	88
35 - 44	3,810	14.2	110
45 - 54	3,516	13.1	108
55 - 64	3,333	12.4	98
65 - 74	2,930	10.9	102
75 - 84	1,392	5.2	99
85+	539	2.0	97

POPULATION BY RACE**



Benchmark:USA

© 2023 Claritas, LLC. All rights reserved. Source: ©Claritas, LLC 2023.
<https://claritas.easptight.com/Spotlight/About/3/2023>

*Top variable chosen from percent composition ranking

**Top 5 variables chosen from percent composition ranking

Index Colors: <80 80 - 110 110+

Pop-Facts® Demographics | Housing & Household



Trade Area: 1400 9th Street NE - 5 mi.

Population: 26,917 | Households: 10,683

MEDIAN AGE OF HOUSEHOLDER

53

Index: 99

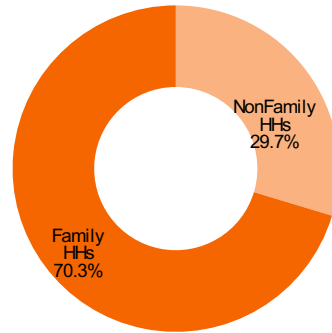
PRESENCE OF CHILDREN*



33.6%

Index: 100

HOUSEHOLD TYPE



HOUSING TENURE



Own

76.7%

Index: 119



Rent

23.3%

Index: 66

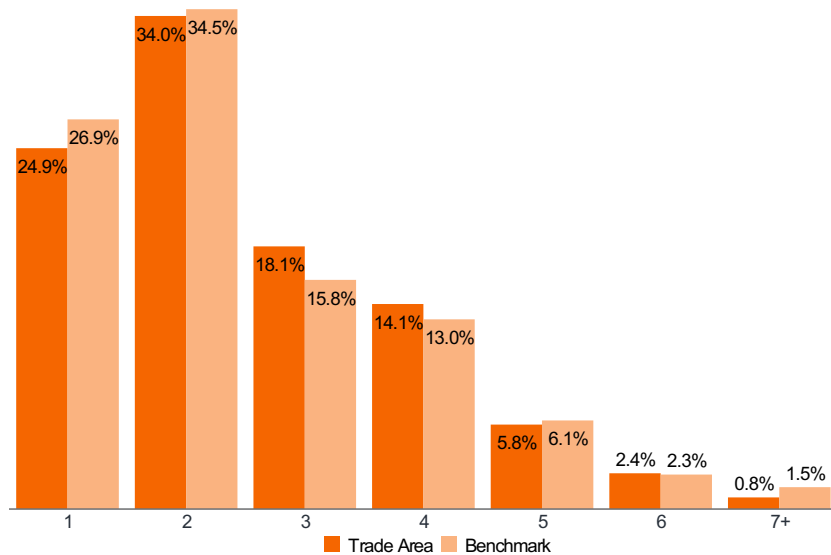
AGE OF HOUSING**



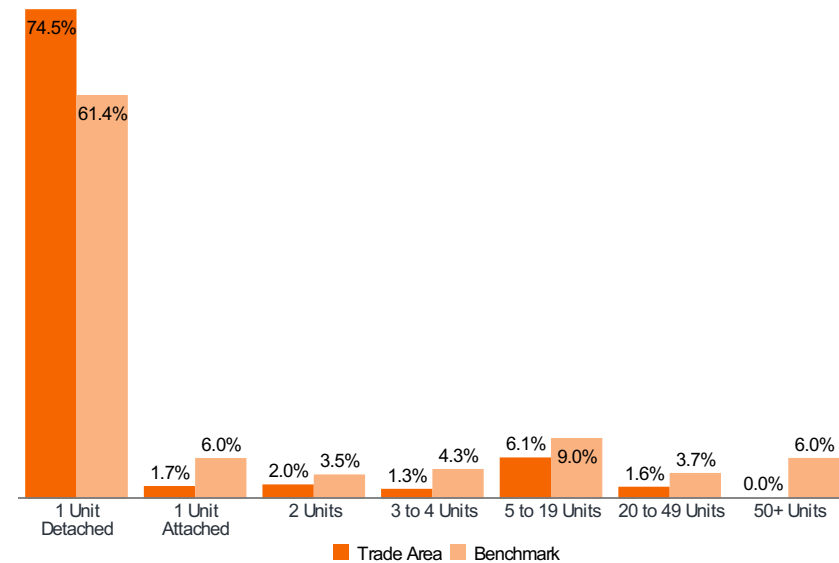
9 - 18 years old

% Comp: 30.1 Index: 219

HOUSEHOLD SIZE



HOUSING UNITS IN STRUCTURE



Benchmark: USA

© 2023 Claritas, LLC. All rights reserved. Source: ©Claritas, LLC 2023. (<https://claritas.easpotlight.com/Spotlight/About/3/2023>)

*Uses the variable "Households with people under age 18"

**Chosen from percent composition ranking

Index Colors:	<80	80 - 110	110+
---------------	-----	----------	------

Trade Area: 1400 9th Street NE - 5 mi.

Population: 26,917 | Households: 10,683

EDUCATIONAL ATTAINMENT: TOP 2*



30.2%

Index: 112

High School Graduate



24.4%

Index: 122

Some College, No Degree

EDUCATION: HISPANIC/LATINO



0.8%

Index: 29

Bachelor's degree or higher

POVERTY STATUS



92.0%

Index: 101

At or above poverty

HOUSEHOLD INCOME



Median Household Income

\$68,735

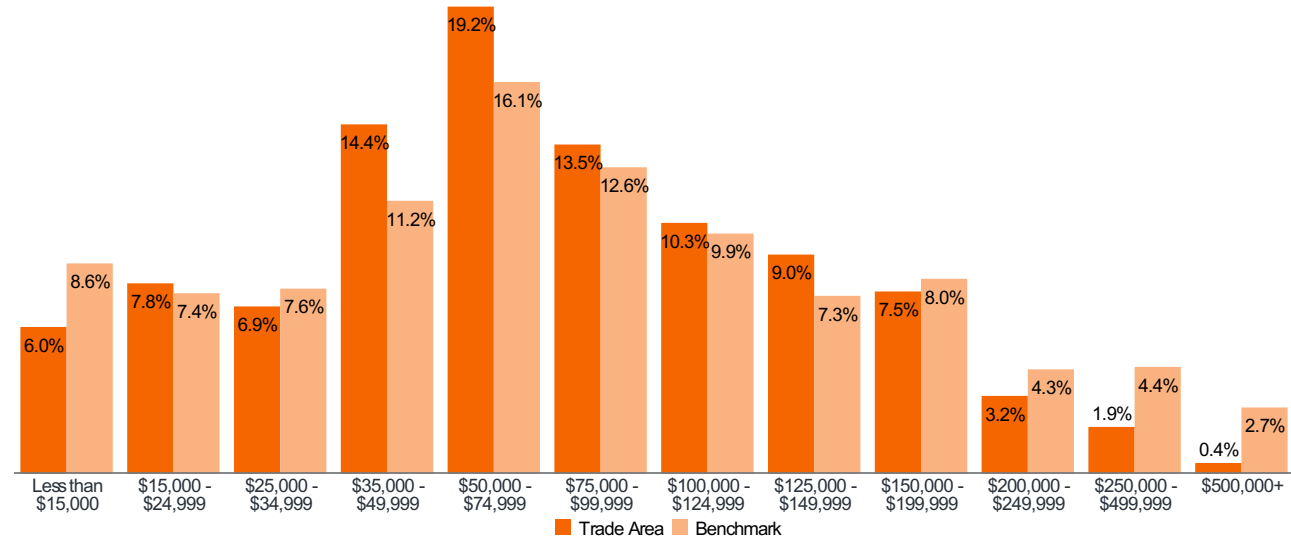
Index: 94

Average Household Income

\$86,560

Index: 82

HOUSEHOLD INCOME DISTRIBUTION



Benchmark: USA

*Ranked by percent composition

© 2023 Claritas, LLC. All rights reserved. Source: ©Claritas, LLC 2023.
<https://claritas.easpotlight.com/Spotlight/About/3/2023>

Index Colors:	<80	80 - 110	110+
---------------	-----	----------	------

Pop-Facts® Demographics | Employment & Occupation



Trade Area: 1400 9th Street NE - 5 mi.

Population: 26,917 | Households: 10,683

OCCUPATIONAL CLASS*



58.1%

Index:96

White Collar

UNEMPLOYMENT RATE



3.3%

Index:71

Percent of civilian labor force unemployed

METHOD OF TRAVEL TO WORK: TOP 2*



84.8%

Index:112

Travel to work by **Driving Alone**

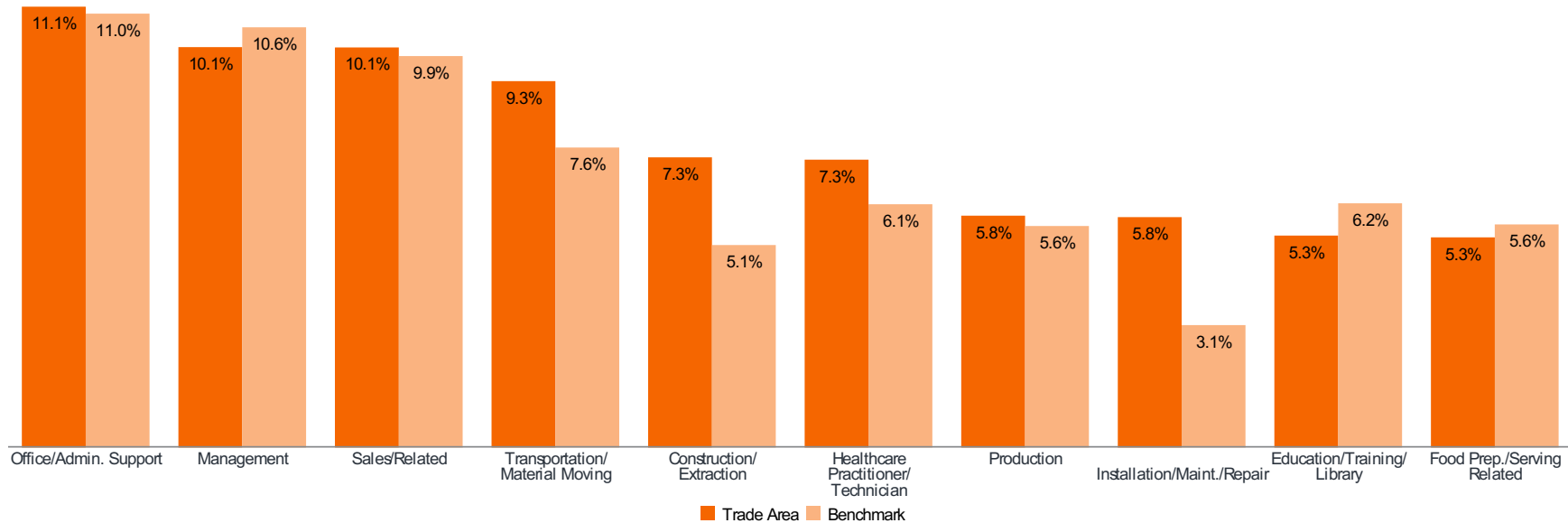


8.6%

Index:97

Travel to work by **Carpooling**

OCCUPATION: TOP 10*



Benchmark: USA

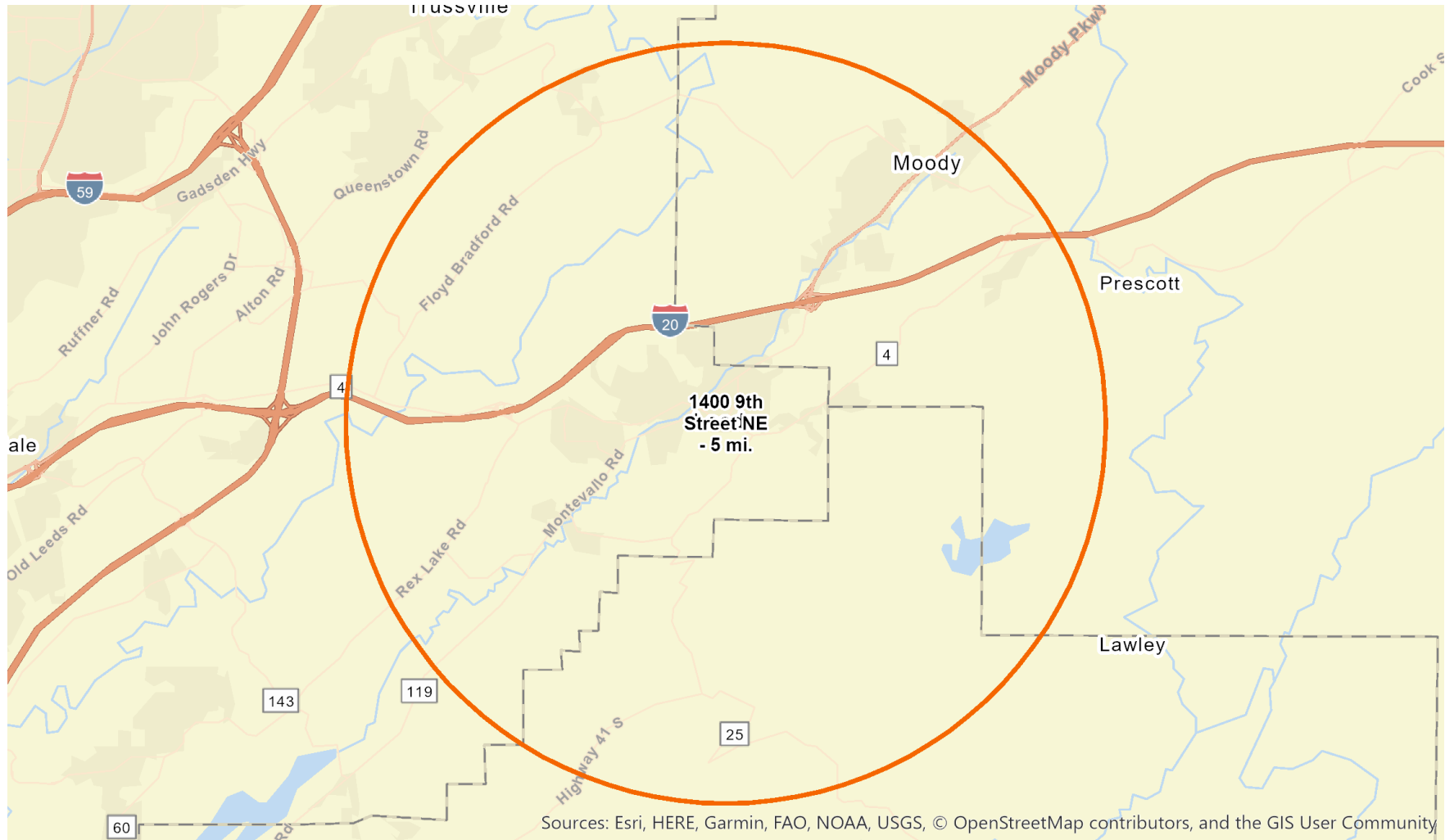
*Chosen from percent composition ranking

© 2023 Claritas, LLC. All rights reserved. Source: ©Claritas, LLC 2023.
<https://claritas.easpolight.com/Spotlight/About/3/2023>

Index Colors:	<80	80 - 110	110+
---------------	-----	----------	------

Trade Area: 1400 9th Street NE - 5 mi.

Population: 26,917 | Households: 10,683



Sources: Esri, HERE, Garmin, FAO, NOAA, USGS, © OpenStreetMap contributors, and the GIS User Community

©2006-2023 TomTom

Report Details

Name: Executive Dashboard
Date / Time: 5/9/2023 3:23:43 PM
Workspace Vintage: 2023

Trade Area

Name	Level	Geographies
1400 9th Street NE - 5 mi.		N/A
1400 9th Street NE - 10 mi.		N/A
1400 9th Street NE - 15 mi.		N/A

Benchmark

Name	Level	Geographies
USA	Entire US	United States

DataSource

Product	Provider	Copyright
Claritas Pop-Facts® Premier 2023	Claritas	©Claritas, LLC 2023 https://claritas.easpotlight.com/Spotlight/About
