

Pop-Facts® Demographics | Population & Race



Trade Area: 670 Park Avenue - 10 mi.

POPULATION

97,667

HOUSEHOLDS

36,691

ETHNICITY



4.9%

Index:100

Hispanic/Latino

HISPANIC ORIGIN*



60.6%

Index:100

Mexican

HOME LANGUAGE*

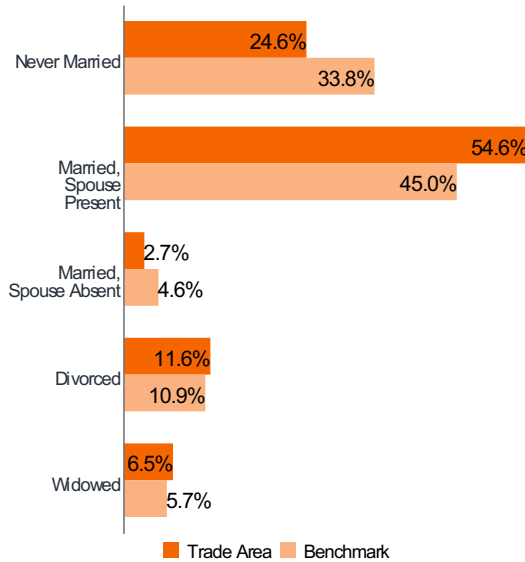


96.4%

Index:123

Only English

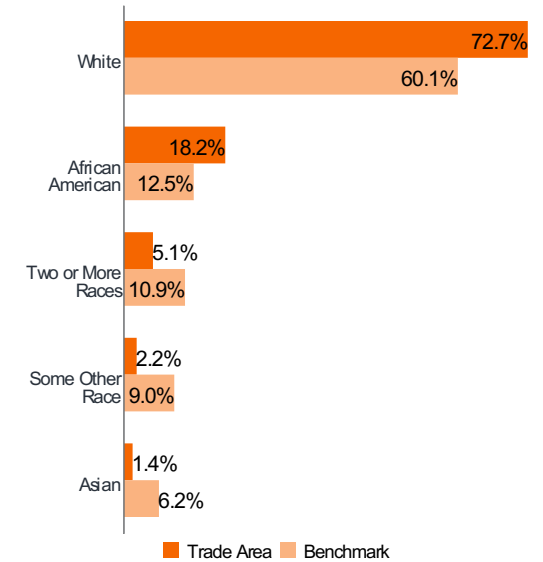
MARITAL STATUS



POPULATION BY AGE

Age	Count	%	Index
0 - 4	5,913	6.1	104
5 - 9	6,129	6.3	105
10 - 14	6,415	6.6	106
15 - 17	3,785	3.9	101
18 - 20	3,365	3.4	85
21 - 24	4,294	4.4	85
25 - 34	12,237	12.5	93
35 - 44	12,720	13.0	101
45 - 54	12,638	12.9	107
55 - 64	12,642	12.9	102
65 - 74	10,693	10.9	103
75 - 84	4,966	5.1	97
85+	1,870	1.9	93

POPULATION BY RACE**



Benchmark:USA

© 2023 Claritas, LLC. All rights reserved. Source: ©Claritas, LLC 2023.
<https://claritas.easpotlight.com/Spotlight/About/3/2023>

*Top variable chosen from percent composition ranking

**Top 5 variables chosen from percent composition ranking

Index Colors:	<80	80 - 110	110+
---------------	-----	----------	------

Pop-Facts® Demographics | Housing & Household



Trade Area: 670 Park Avenue - 10 mi.

Population: 97,667 | Households: 36,691

MEDIAN AGE OF HOUSEHOLDER

54

Index:100

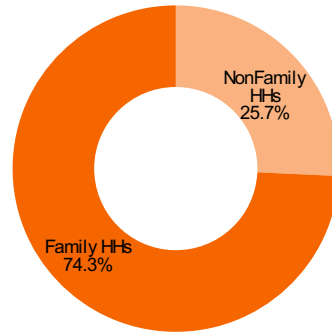
PRESENCE OF CHILDREN*



36.5%

Index: 108

HOUSEHOLD TYPE



HOUSING TENURE



Own

81.3%

Index: 126



Rent

18.7%

Index:52

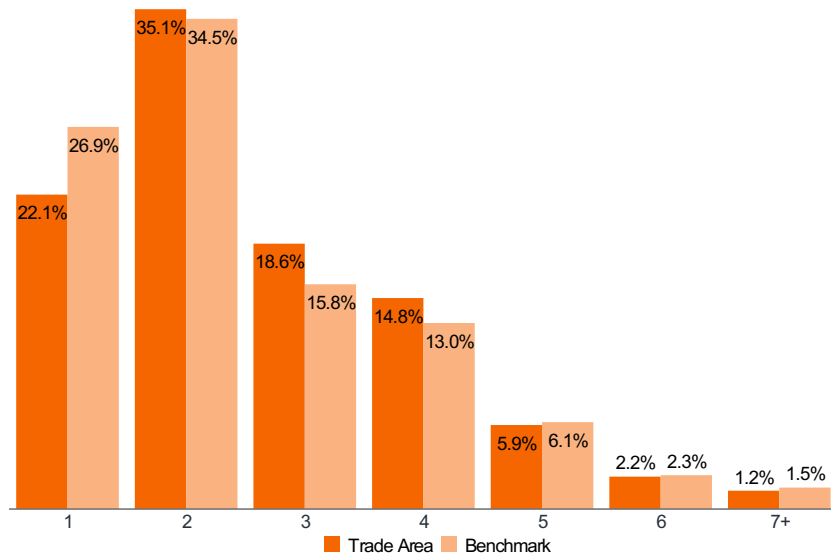
AGE OF HOUSING**



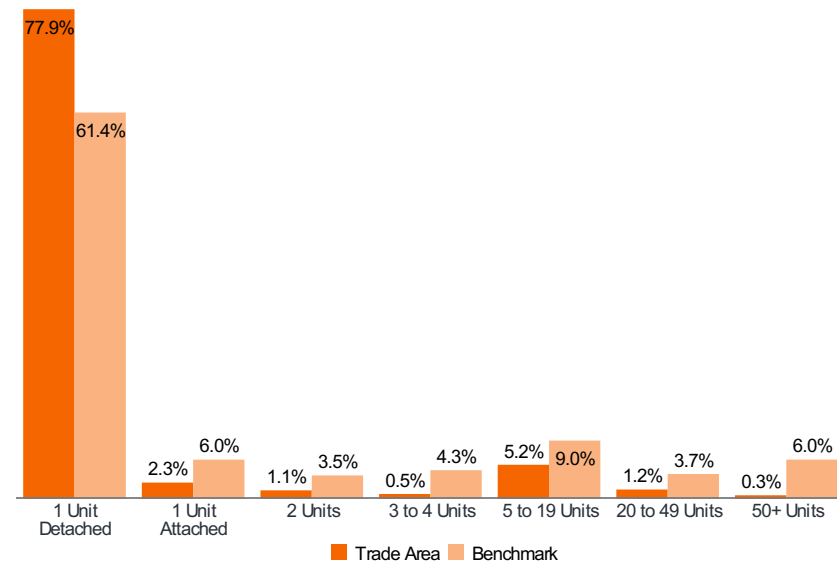
9 - 18 years old

% Comp:29.3 Index:213

HOUSEHOLD SIZE



HOUSING UNITS IN STRUCTURE



Benchmark: USA

© 2023 Claritas, LLC. All rights reserved. Source: ©Claritas, LLC 2023. (<https://claritas.easpotlight.com/Spotlight/About/3/2023>)

*Uses the variable "Households with people under age 18"

**Chosen from percent composition ranking

Index Colors:	<80	80 - 110	110+
---------------	-----	----------	------

Trade Area: 670 Park Avenue - 10 mi.

Population: 97,667 | Households:36,691

EDUCATIONAL ATTAINMENT: TOP 2*



29.8%

Index: 111

High School Graduate



24.0%

Index: 120

Some College, No Degree

EDUCATION: HISPANIC/LATINO



0.5%

Index:18

Bachelor's degree or higher

POVERTY STATUS



92.6%

Index:102

At or above poverty

HOUSEHOLD INCOME



Median Household Income

\$78,075

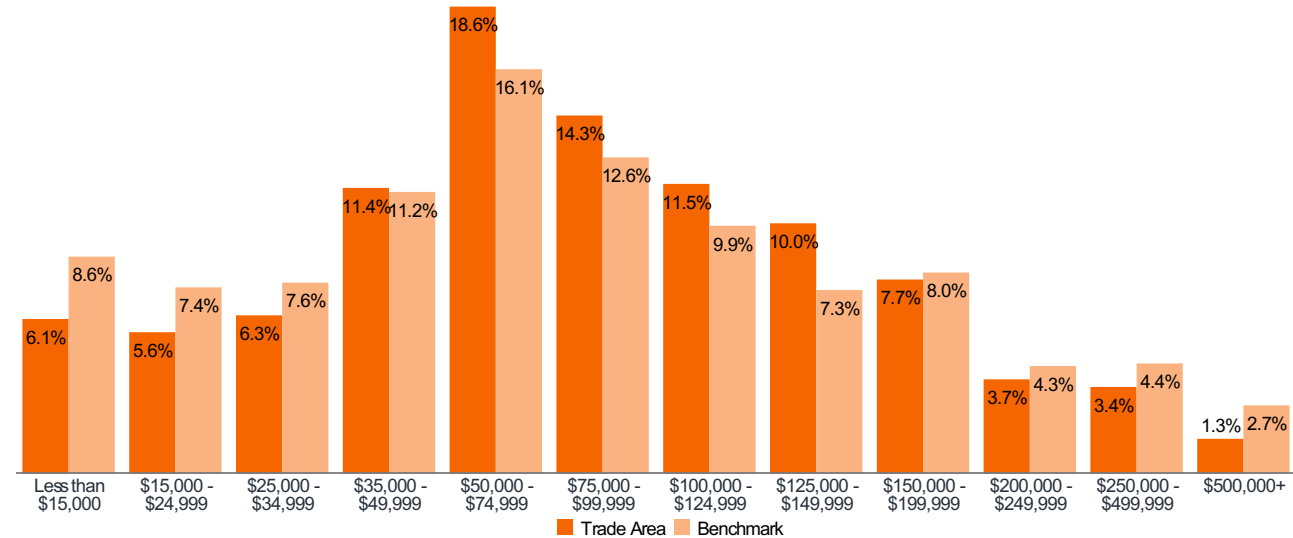
Index:106

Average Household Income

\$100,244

Index:95

HOUSEHOLD INCOME DISTRIBUTION



Benchmark:USA

© 2023 Claritas, LLC. All rights reserved. Source: ©Claritas, LLC 2023.
<https://claritas.easpotlight.com/Spotlight/About/3/2023>

*Ranked by percent composition

Index Colors:	<80	80 - 110	110+
---------------	-----	----------	------

Pop-Facts® Demographics | Employment & Occupation



Trade Area: 670 Park Avenue - 10 mi.

Population: 97,667 | Households: 36,691

OCCUPATIONAL CLASS*



61.2%

Index:101

White Collar

UNEMPLOYMENT RATE



4.4%

Index:94

Percent of civilian labor force unemployed

METHOD OF TRAVEL TO WORK: TOP 2*



86.9%

Index:115

Travel to work by **Driving Alone**

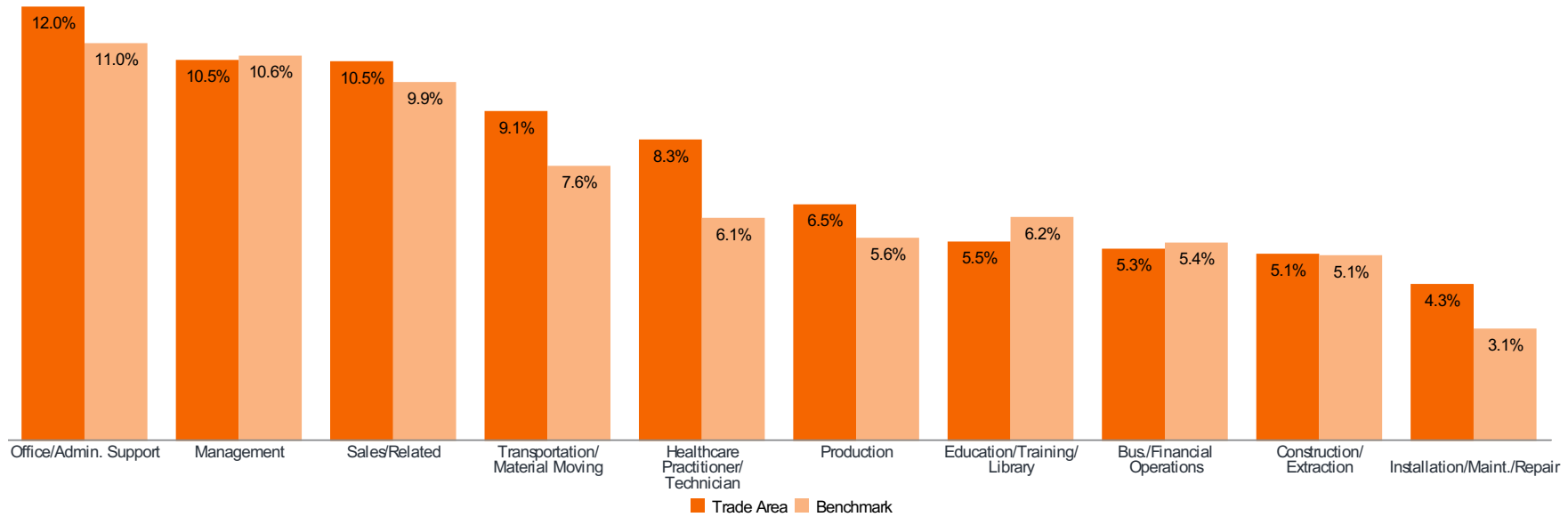


7.9%

Index:89

Travel to work by **Carpooling**

OCCUPATION: TOP 10*



Benchmark: USA

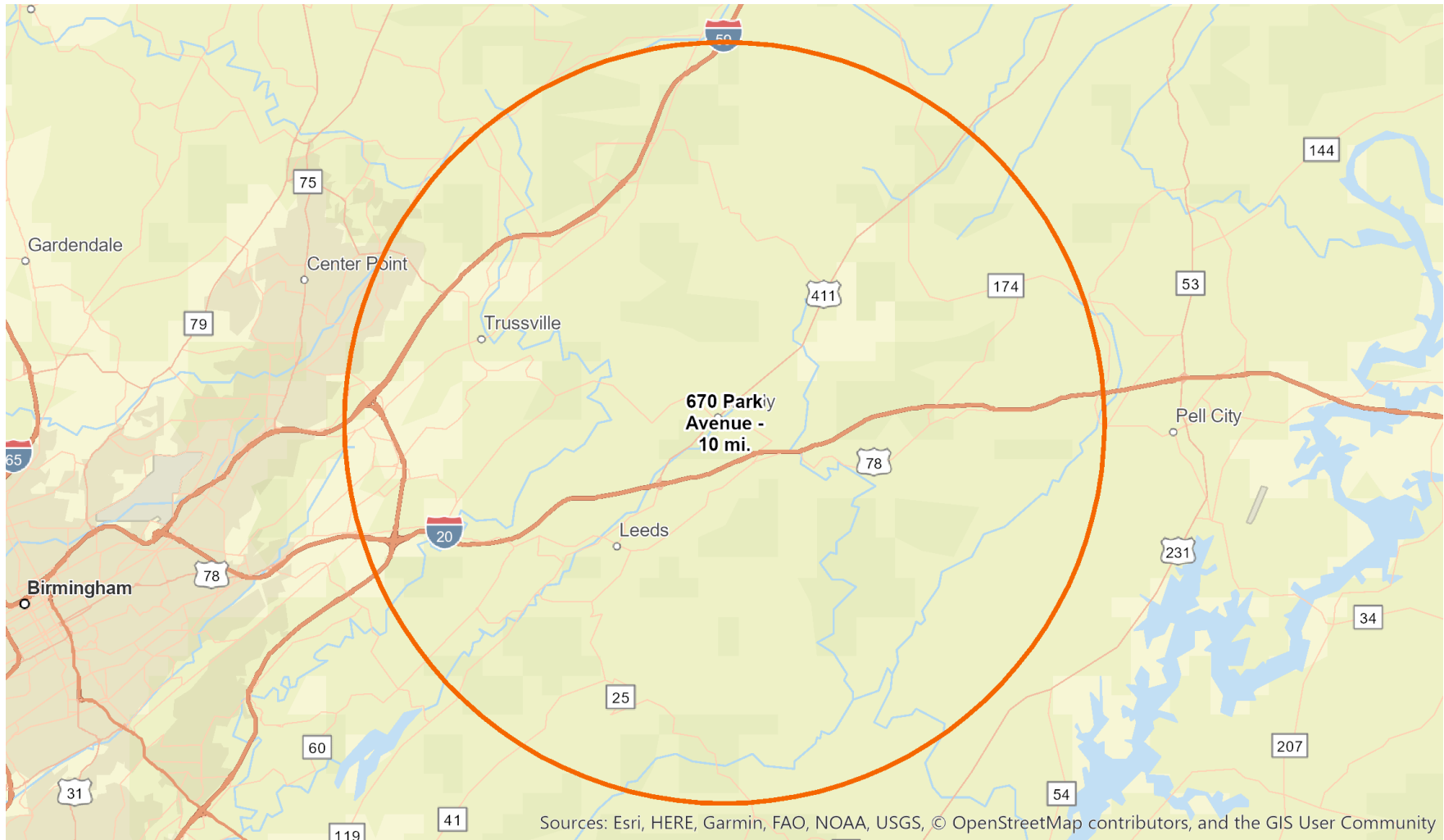
*Chosen from percent composition ranking

© 2023 Claritas, LLC. All rights reserved. Source: ©Claritas, LLC 2023.
<https://claritas.easpolight.com/Spotlight/About/3/2023>

Index Colors:	<80	80 - 110	110+
---------------	-----	----------	------

Trade Area: 670 Park Avenue - 10 mi.

Population: 97,667 | Households: 36,691



©2006-2023 TomTom

Report Details

Name: Executive Dashboard
Date / Time: 5/9/2023 3:17:16 PM
Workspace Vintage: 2023

Trade Area

Name	Level	Geographies
670 Park Avenue - 5 mi.		N/A
670 Park Avenue - 10 mi.		N/A
670 Park Avenue - 15 mi.		N/A

Benchmark

Name	Level	Geographies
USA	Entire US	United States

DataSource

Product	Provider	Copyright
Claritas Pop-Facts® Premier 2023	Claritas	©Claritas, LLC 2023 https://claritas.easpotlight.com/Spotlight/About
