

Pop-Facts® Demographics | Population & Race



Trade Area: 183 Alabama Street - 10 mi.

POPULATION

66,813

HOUSEHOLDS

24,165

ETHNICITY



2.9%

Index:100

Hispanic/Latino

HISPANIC ORIGIN*



39.7%

Index:65

Mexican

HOME LANGUAGE*

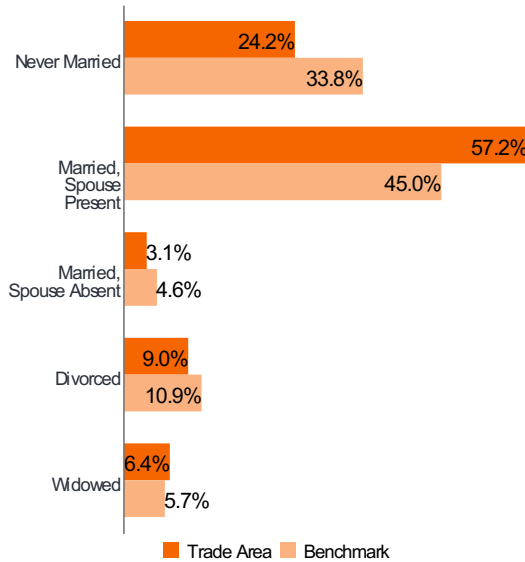


96.6%

Index:123

Only English

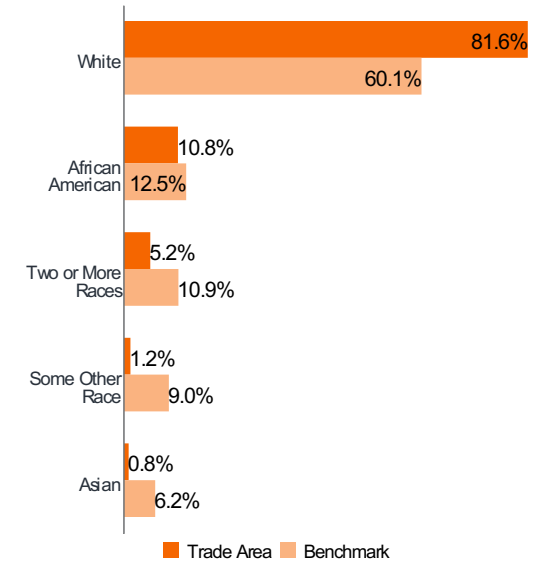
MARITAL STATUS



POPULATION BY AGE

Age	Count	%	Index
0 - 4	3,965	5.9	102
5 - 9	4,142	6.2	104
10 - 14	4,446	6.7	108
15 - 17	2,636	3.9	103
18 - 20	2,334	3.5	86
21 - 24	2,968	4.4	86
25 - 34	8,433	12.6	94
35 - 44	8,776	13.1	102
45 - 54	8,910	13.3	111
55 - 64	8,688	13.0	103
65 - 74	7,095	10.6	100
75 - 84	3,354	5.0	96
85+	1,066	1.6	77

POPULATION BY RACE**



Benchmark:USA

© 2023 Claritas, LLC. All rights reserved. Source: ©Claritas, LLC 2023.
<https://claritas.easpotlight.com/Spotlight/About/3/2023>

*Top variable chosen from percent composition ranking

**Top 5 variables chosen from percent composition ranking

Index Colors:	<80	80 - 110	110+
---------------	-----	----------	------

Pop-Facts® Demographics | Housing & Household



Trade Area: 183 Alabama Street - 10 mi.

Population: 66,813 | Households: 24,165

MEDIAN AGE OF HOUSEHOLDER

54

Index: 100

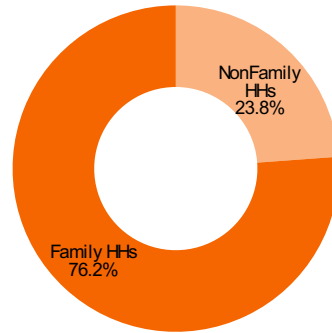
PRESENCE OF CHILDREN*



38.2%

Index: 114

HOUSEHOLD TYPE



HOUSING TENURE



Own

81.1%

Index: 126



Rent

18.9%

Index: 53

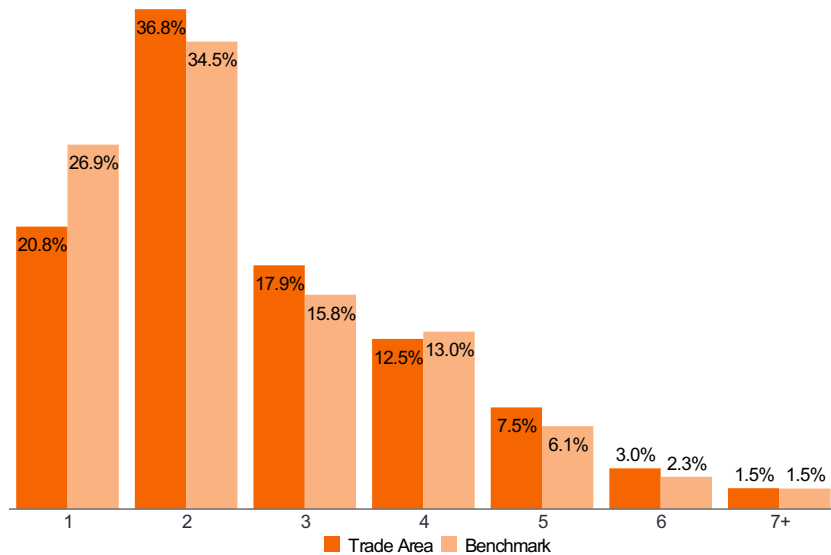
AGE OF HOUSING**



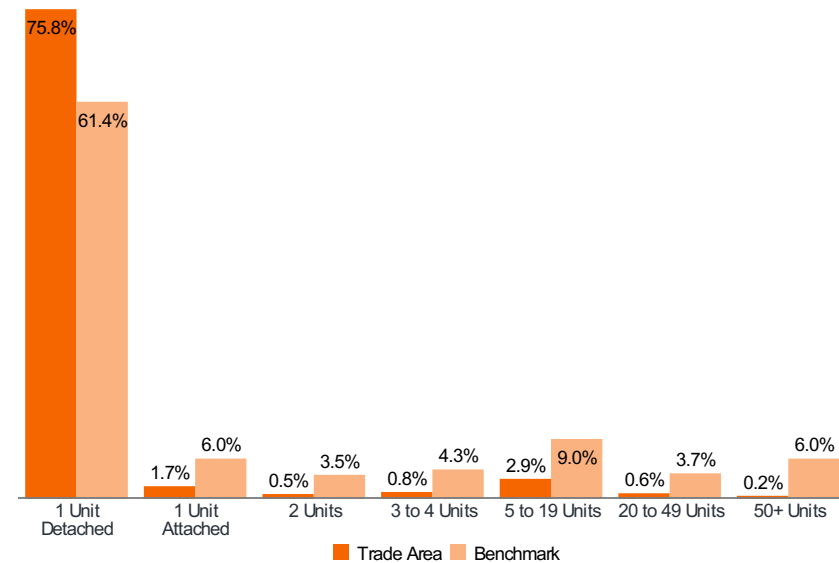
9 - 18 years old

% Comp: 31.6 Index: 230

HOUSEHOLD SIZE



HOUSING UNITS IN STRUCTURE



Benchmark: USA

© 2023 Claritas, LLC. All rights reserved. Source: ©Claritas, LLC 2023. (<https://claritas.easpotlight.com/Spotlight/About/3/2023>)

*Uses the variable "Households with people under age 18"

**Chosen from percent composition ranking

Index Colors:	<80	80 - 110	110+
---------------	-----	----------	------

Trade Area: 183 Alabama Street - 10 mi.

Population: 66,813 | Households:24,165

EDUCATIONAL ATTAINMENT: TOP 2*



34.6%

Index: 129

High School Graduate



23.7%

Index: 118

Some College, No Degree

EDUCATION: HISPANIC/LATINO



0.3%

Index:11

Bachelor's degree or higher

POVERTY STATUS



92.9%

Index:102

At or above poverty

HOUSEHOLD INCOME



Median Household Income

\$81,355

Index:111

Average Household Income

\$98,424

Index:94

HOUSEHOLD INCOME DISTRIBUTION



Benchmark:USA

*Ranked by percent composition

© 2023 Claritas, LLC. All rights reserved. Source: ©Claritas, LLC 2023.
<https://claritas.easpotlight.com/Spotlight/About/3/2023>

Index Colors:	<80	80 - 110	110+
---------------	-----	----------	------

Pop-Facts® Demographics | Employment & Occupation



Trade Area: 183 Alabama Street - 10 mi.

Population: 66,813 | Households: 24,165

OCCUPATIONAL CLASS*



57.3%

Index:95

White Collar

UNEMPLOYMENT RATE



3.7%

Index:79

Percent of civilian labor force unemployed

METHOD OF TRAVEL TO WORK: TOP 2*



88.1%

Index:117

Travel to work by **Driving Alone**

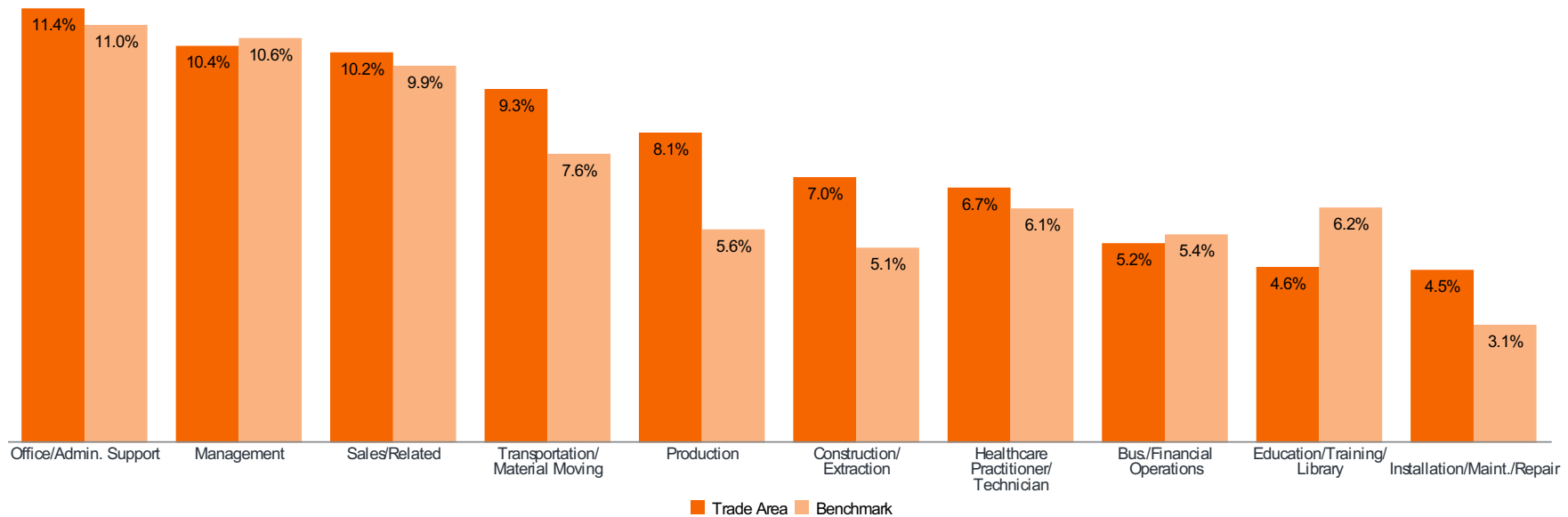


7.4%

Index:84

Travel to work by **Carpooling**

OCCUPATION: TOP 10*



Benchmark: USA

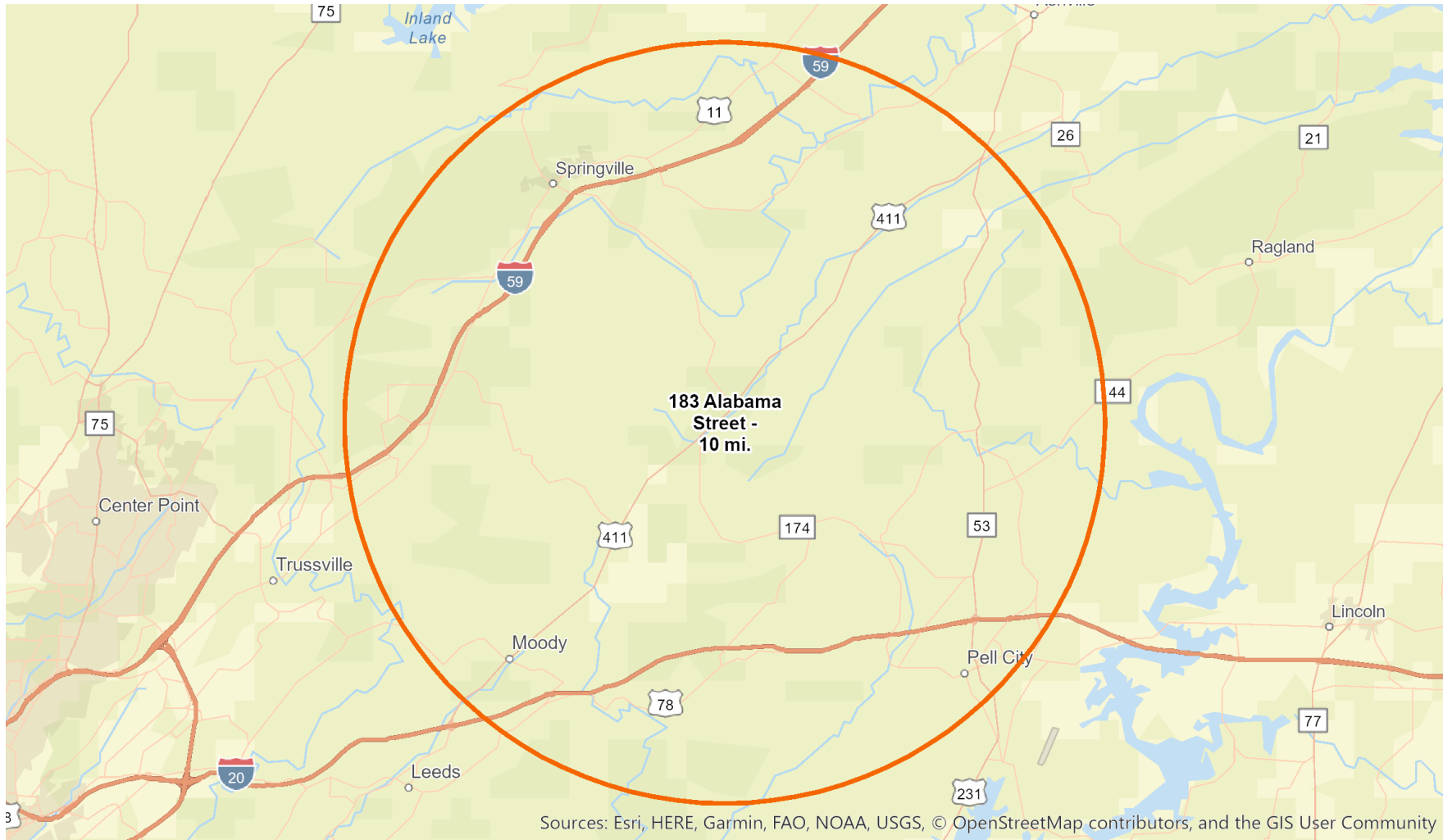
*Chosen from percent composition ranking

© 2023 Claritas, LLC. All rights reserved. Source: ©Claritas, LLC 2023. (<https://claritas.easplight.com/Spotlight/About/3/2023>)

Index Colors:	<80	80 - 110	110+
---------------	-----	----------	------

Trade Area: 183 Alabama Street - 10 mi.

Population: 66,813 | Households: 24,165



Sources: Esri, HERE, Garmin, FAO, NOAA, USGS, © OpenStreetMap contributors, and the GIS User Community

©2006-2023 TomTom

Report Details

Name: Executive Dashboard
Date / Time: 5/9/2023 3:47:00 PM
Workspace Vintage: 2023

Trade Area

Name	Level	Geographies
183 Alabama Street - 5 mi.		N/A
183 Alabama Street - 10 mi.		N/A
183 Alabama Street - 15 mi.		N/A
183 Alabama Street - 5 mi.		N/A
183 Alabama Street - 10 mi.		N/A
183 Alabama Street - 15 mi.		N/A
1905 First Avenue North - 5 mi.		N/A
1905 First Avenue North - 10 mi.		N/A
1905 First Avenue North - 15 mi.		N/A
220 Fredia Street - 5 mi.		N/A
220 Fredia Street - 10 mi.		N/A
220 Fredia Street - 15 mi.		N/A
379 Depot Street - 5 mi.		N/A
379 Depot Street - 10 mi.		N/A
379 Depot Street - 15 mi.		N/A
160 Walker Drive - 5 mi.		N/A
160 Walker Drive - 10 mi.		N/A
160 Walker Drive - 15 mi.		N/A

Benchmark

Name	Level	Geographies
USA	Entire US	United States

DataSource

Product	Provider	Copyright
Claritas Pop-Facts® Premier 2023	Claritas	©Claritas, LLC 2023 (https://claritas.easpotlight.com/Spotlight/About)