

Pop-Facts® Demographics | Population & Race



Trade Area: 183 Alabama Street - 5 mi.

POPULATION

14,984

HOUSEHOLDS

5,018

ETHNICITY



3.0%

Index:100

Hispanic/Latino

HISPANIC ORIGIN*



53.2%

Index:88

Mexican

HOME LANGUAGE*

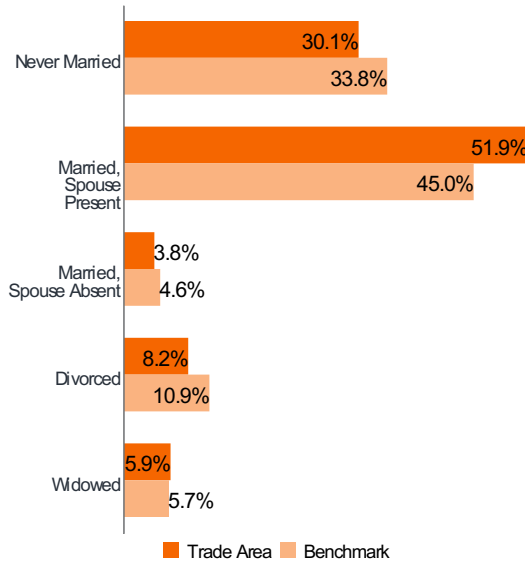


97.0%

Index:124

Only English

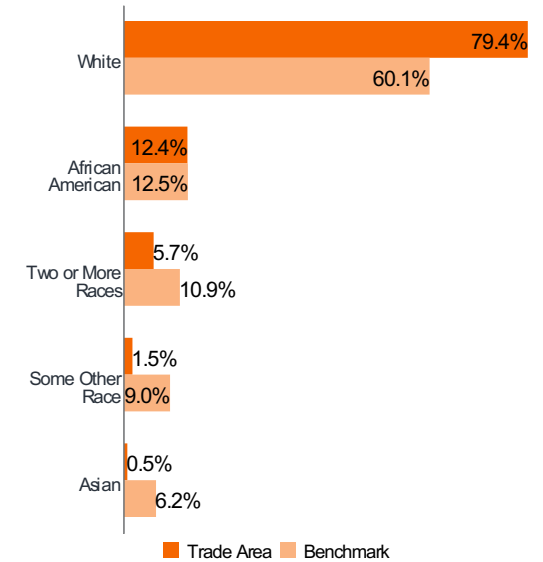
MARITAL STATUS



POPULATION BY AGE

Age	Count	%	Index
0 - 4	885	5.9	102
5 - 9	922	6.2	103
10 - 14	996	6.6	107
15 - 17	581	3.9	101
18 - 20	518	3.5	85
21 - 24	661	4.4	85
25 - 34	1,997	13.3	99
35 - 44	2,127	14.2	110
45 - 54	2,072	13.8	115
55 - 64	1,949	13.0	103
65 - 74	1,420	9.5	89
75 - 84	674	4.5	86
85+	181	1.2	59

POPULATION BY RACE**



Benchmark:USA

© 2023 Claritas, LLC. All rights reserved. Source: ©Claritas, LLC 2023.
<https://claritas.easpotlight.com/Spotlight/About/3/2023>

*Top variable chosen from percent composition ranking

**Top 5 variables chosen from percent composition ranking

Index Colors:	<80	80 - 110	110+
---------------	-----	----------	------

Pop-Facts® Demographics | Housing & Household



Trade Area: 183 Alabama Street - 5 mi.

Population: 14,984 | Households: 5,018

MEDIAN AGE OF HOUSEHOLDER

54

Index:100

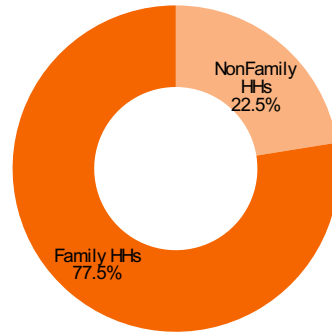
PRESENCE OF CHILDREN*



39.8%

Index: 118

HOUSEHOLD TYPE



HOUSING TENURE



Own

82.8%

Index: 129



Rent

17.2%

Index:48

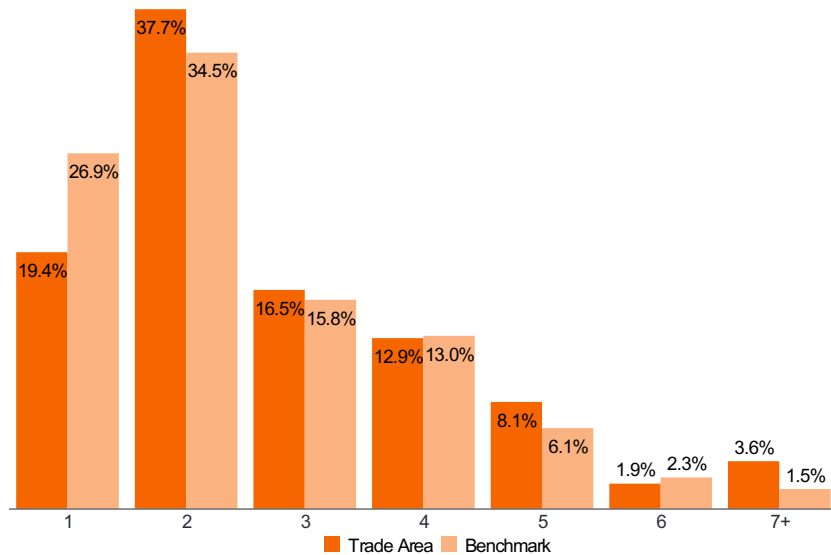
AGE OF HOUSING**



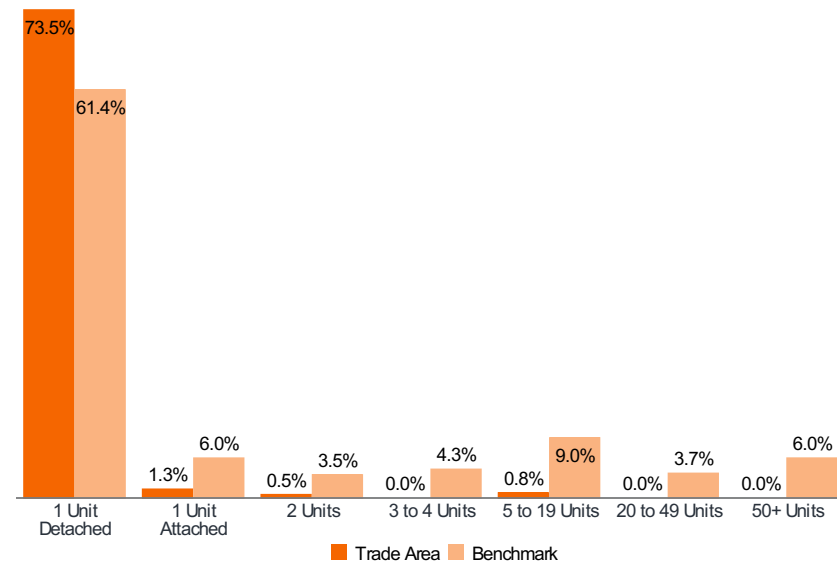
9 - 18 years old

% Comp:31.1 Index:227

HOUSEHOLD SIZE



HOUSING UNITS IN STRUCTURE



Benchmark: USA

© 2023 Claritas, LLC. All rights reserved. Source: ©Claritas, LLC 2023.
<https://claritas.easpotlight.com/Spotlight/About/3/2023>

*Uses the variable "Households with people under age 18"

**Chosen from percent composition ranking

Index Colors:	<80	80 - 110	110+
---------------	-----	----------	------

Trade Area: 183 Alabama Street - 5 mi.

Population: 14,984 | Households:5,018

EDUCATIONAL ATTAINMENT: TOP 2*



37.5%

Index: **139**

High School Graduate



22.1%

Index: **110**

Some College, No Degree

EDUCATION: HISPANIC/LATINO



0.1%

Index: **5**

Bachelor's degree or higher

POVERTY STATUS



93.3%

Index: **102**

At or above poverty

HOUSEHOLD INCOME



Median Household Income

\$77,965

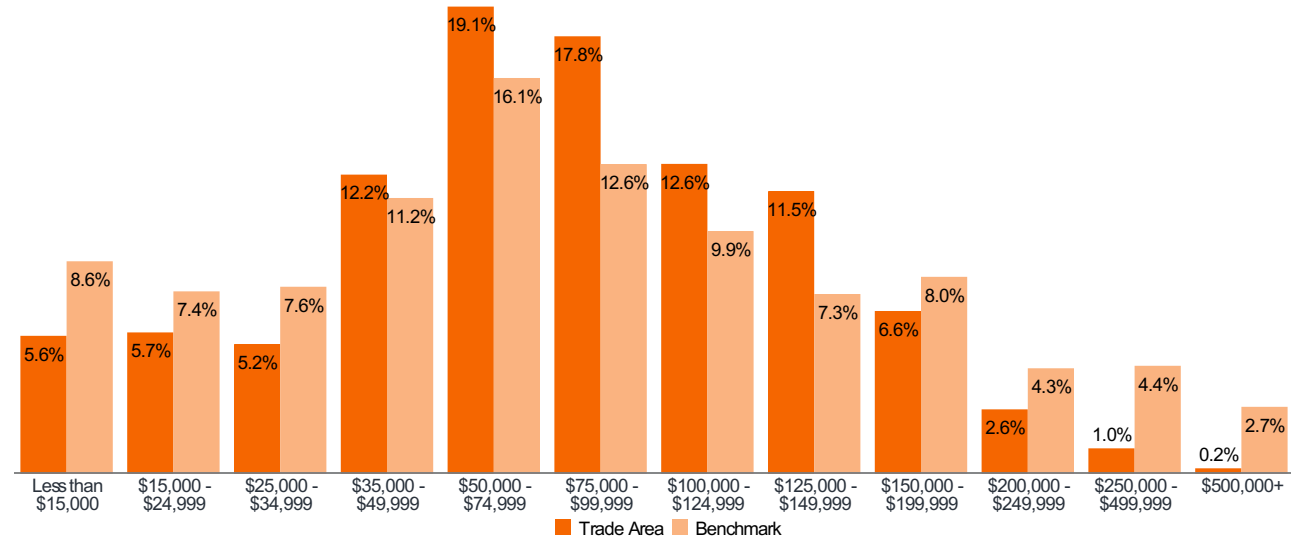
Index: **106**

Average Household Income

\$87,526

Index: **83**

HOUSEHOLD INCOME DISTRIBUTION



Benchmark: USA

*Ranked by percent composition

© 2023 Claritas, LLC. All rights reserved. Source: ©Claritas, LLC 2023.
<https://claritas.easpotlight.com/Spotlight/About/3/2023>

Index Colors:	<80	80 - 110	110+
---------------	-----	----------	------

Pop-Facts® Demographics | Employment & Occupation



Trade Area: 183 Alabama Street - 5 mi.

Population: 14,984 | Households: 5,018

OCCUPATIONAL CLASS*



52.6%

Index:87

White Collar

UNEMPLOYMENT RATE



4.9%

Index:104

Percent of civilian labor force unemployed

METHOD OF TRAVEL TO WORK: TOP 2*



87.8%

Index:116

Travel to work by **Driving Alone**

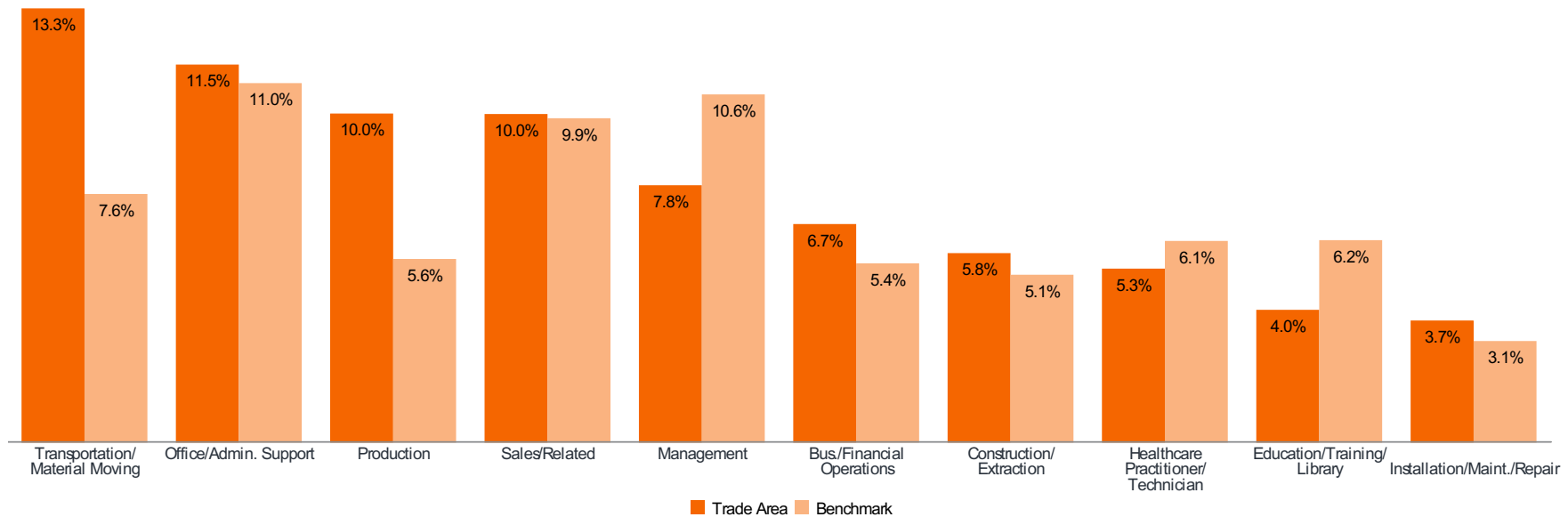


9.8%

Index:110

Travel to work by **Carpooling**

OCCUPATION: TOP 10*



Benchmark: USA

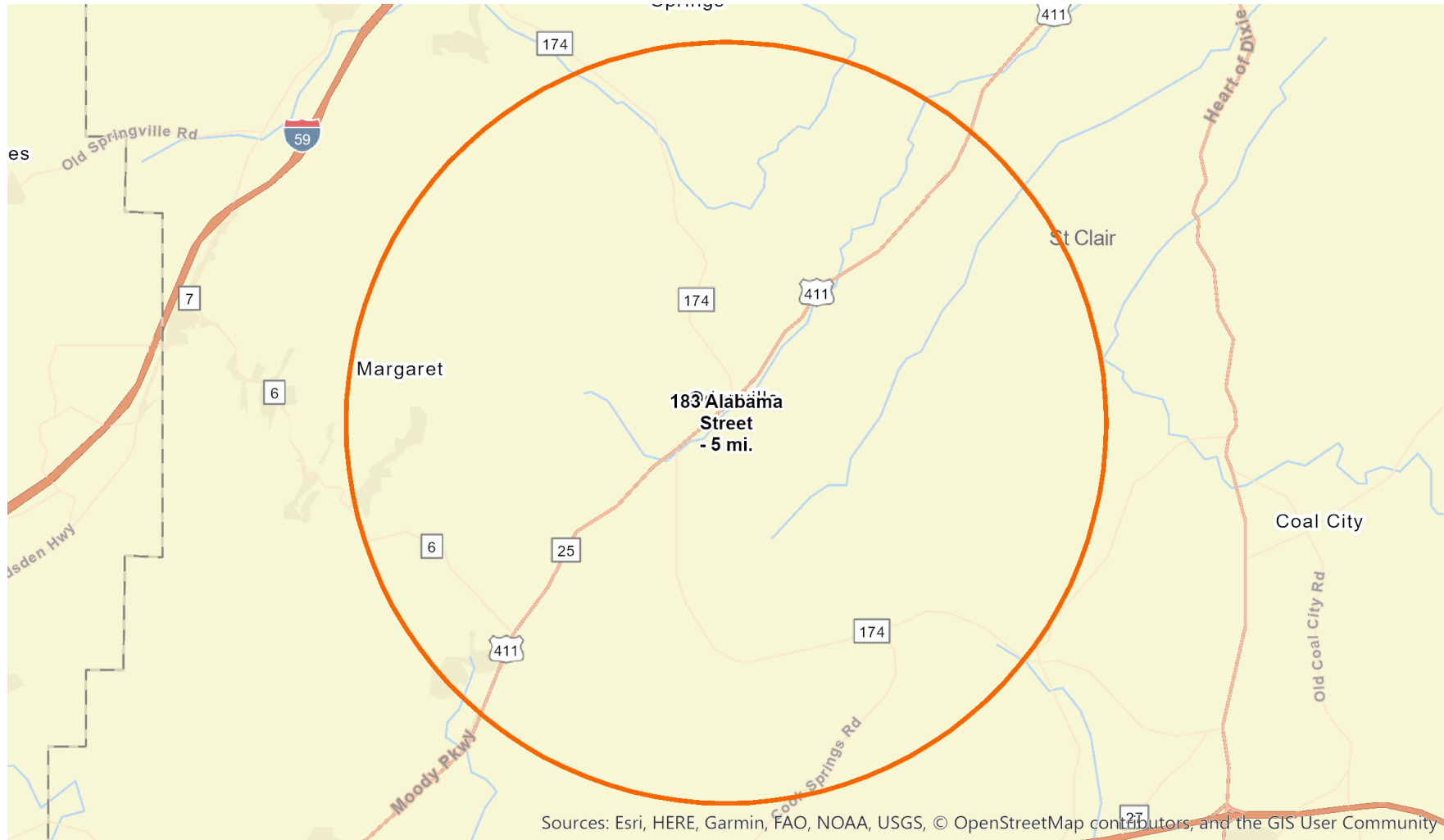
*Chosen from percent composition ranking

© 2023 Claritas, LLC. All rights reserved. Source: ©Claritas, LLC 2023. <https://claritas.easpolight.com/Spotlight/About/3/2023>

Index Colors:	<80	80 - 110	110+
---------------	-----	----------	------

Trade Area: 183 Alabama Street - 5 mi.

Population: 14,984 | Households: 5,018



Sources: Esri, HERE, Garmin, FAO, NOAA, USGS, © OpenStreetMap contributors, and the GIS User Community

©2006-2023 TomTom

Report Details

Name: Executive Dashboard
Date / Time: 5/9/2023 3:47:00 PM
Workspace Vintage: 2023

Trade Area

Name	Level	Geographies
183 Alabama Street - 5 mi.		N/A
183 Alabama Street - 10 mi.		N/A
183 Alabama Street - 15 mi.		N/A
183 Alabama Street - 5 mi.		N/A
183 Alabama Street - 10 mi.		N/A
183 Alabama Street - 15 mi.		N/A
1905 First Avenue North - 5 mi.		N/A
1905 First Avenue North - 10 mi.		N/A
1905 First Avenue North - 15 mi.		N/A
220 Fredia Street - 5 mi.		N/A
220 Fredia Street - 10 mi.		N/A
220 Fredia Street - 15 mi.		N/A
379 Depot Street - 5 mi.		N/A
379 Depot Street - 10 mi.		N/A
379 Depot Street - 15 mi.		N/A
160 Walker Drive - 5 mi.		N/A
160 Walker Drive - 10 mi.		N/A
160 Walker Drive - 15 mi.		N/A

Benchmark

Name	Level	Geographies
USA	Entire US	United States

DataSource

Product	Provider	Copyright
Claritas Pop-Facts® Premier 2023	Claritas	©Claritas, LLC 2023 (https://claritas.easpotlight.com/Spotlight/About)