

# Pop-Facts® Demographics | Population & Race



Trade Area: 379 Depot Street - 15 mi.

## POPULATION

86,860

## HOUSEHOLDS

33,453

## ETHNICITY



2.7%

Index:105

Hispanic/Latino

## HISPANIC ORIGIN\*



52.4%

Index:86

Mexican

## HOME LANGUAGE\*

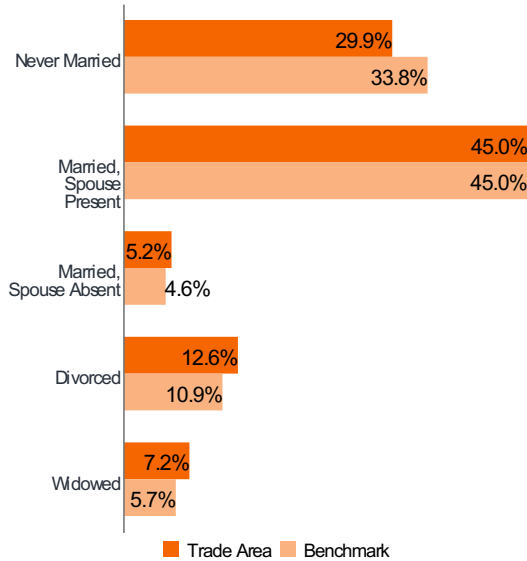


97.4%

Index:125

Only English

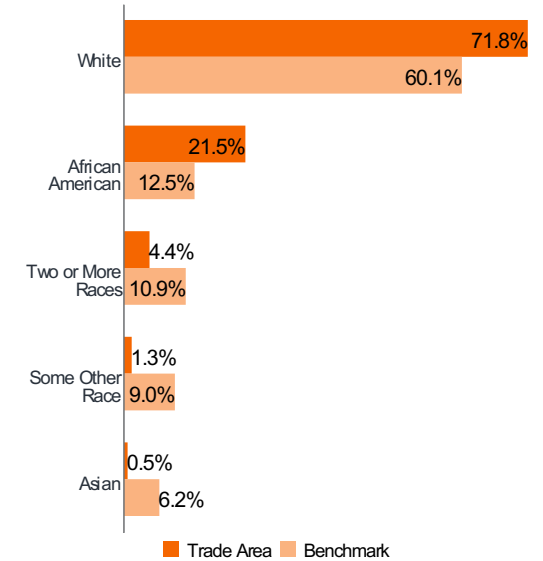
## MARITAL STATUS



## POPULATION BY AGE

Age	Count	%	Index
0 - 4	4,579	5.3	91
5 - 9	4,772	5.5	92
10 - 14	5,140	5.9	96
15 - 17	3,246	3.7	98
18 - 20	3,145	3.6	89
21 - 24	3,989	4.6	89
25 - 34	11,059	12.7	95
35 - 44	10,762	12.4	96
45 - 54	10,890	12.5	104
55 - 64	11,957	13.8	109
65 - 74	10,572	12.2	114
75 - 84	5,014	5.8	110
85+	1,734	2.0	97

## POPULATION BY RACE\*\*



Benchmark:USA

© 2023 Claritas, LLC. All rights reserved. Source: ©Claritas, LLC 2023.  
<https://claritas.easpotlight.com/Spotlight/About/3/2023>

\*Top variable chosen from percent composition ranking

\*\*Top 5 variables chosen from percent composition ranking

Index Colors:	<80	80 - 110	110+
---------------	-----	----------	------

# Pop-Facts® Demographics | Housing & Household



Trade Area: 379 Depot Street - 15 mi.

Population: 86,860 | Households: 33,453

## MEDIAN AGE OF HOUSEHOLDER

56

Index: 105

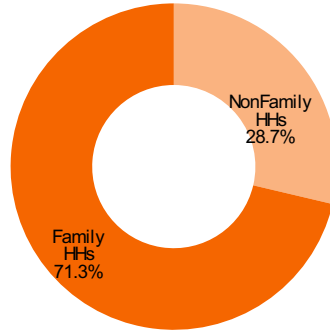
## PRESENCE OF CHILDREN\*



33.8%

Index: 100

## HOUSEHOLD TYPE



## HOUSING TENURE



Own

75.0%

Index: 116



Rent

25.0%

Index: 70

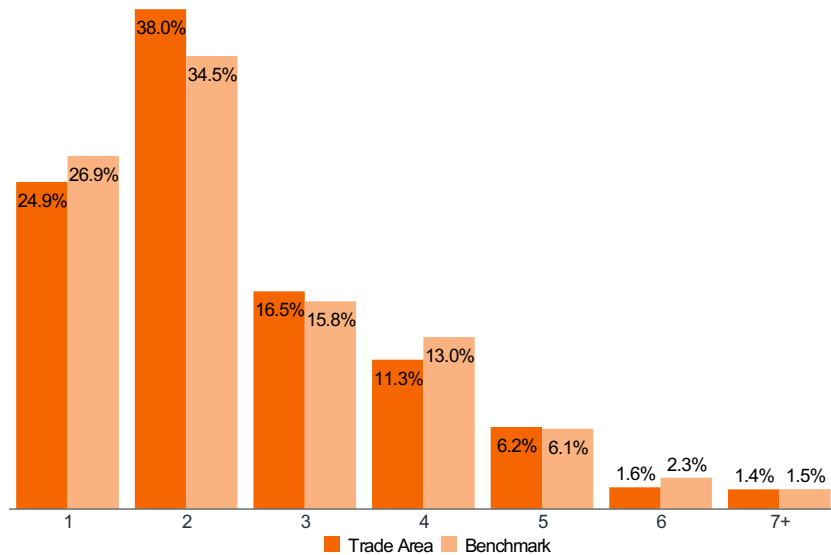
## AGE OF HOUSING\*\*



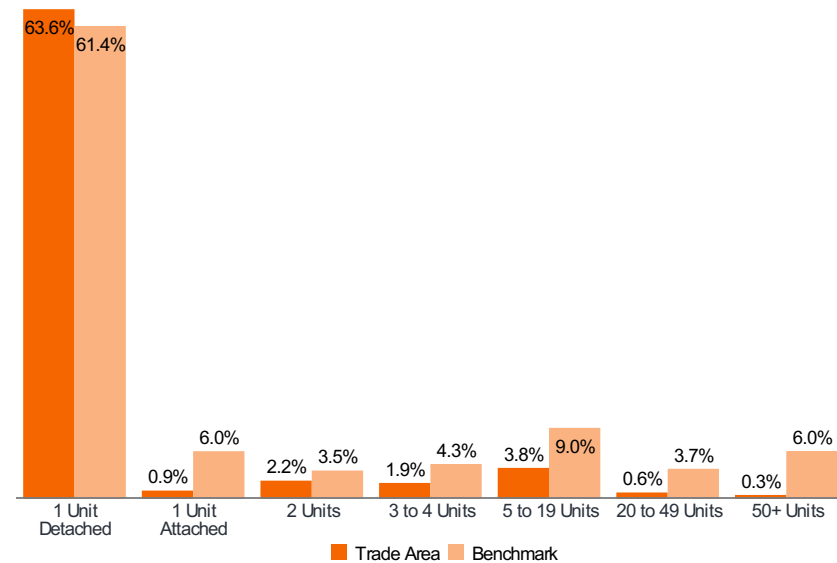
19 - 28 years old

% Comp: 21.1 Index: 154

## HOUSEHOLD SIZE



## HOUSING UNITS IN STRUCTURE



Benchmark: USA

© 2023 Claritas, LLC. All rights reserved. Source: ©Claritas, LLC 2023. (<https://claritas.easpotlight.com/Spotlight/About/3/2023>)

\*Uses the variable "Households with people under age 18"

\*\*Chosen from percent composition ranking

Index Colors:	<80	80 - 110	110+
---------------	-----	----------	------

Trade Area: 379 Depot Street - 15 mi.

Population: 86,860 | Households:33,453

## EDUCATIONAL ATTAINMENT: TOP 2\*



36.0%

Index: 134

High School Graduate



21.8%

Index: 109

Some College, No Degree

## EDUCATION: HISPANIC/LATINO



0.4%

Index:13

Bachelor's degree or higher

## POVERTY STATUS



88.5%

Index:97

At or above poverty

## HOUSEHOLD INCOME



Median Household Income

\$58,535

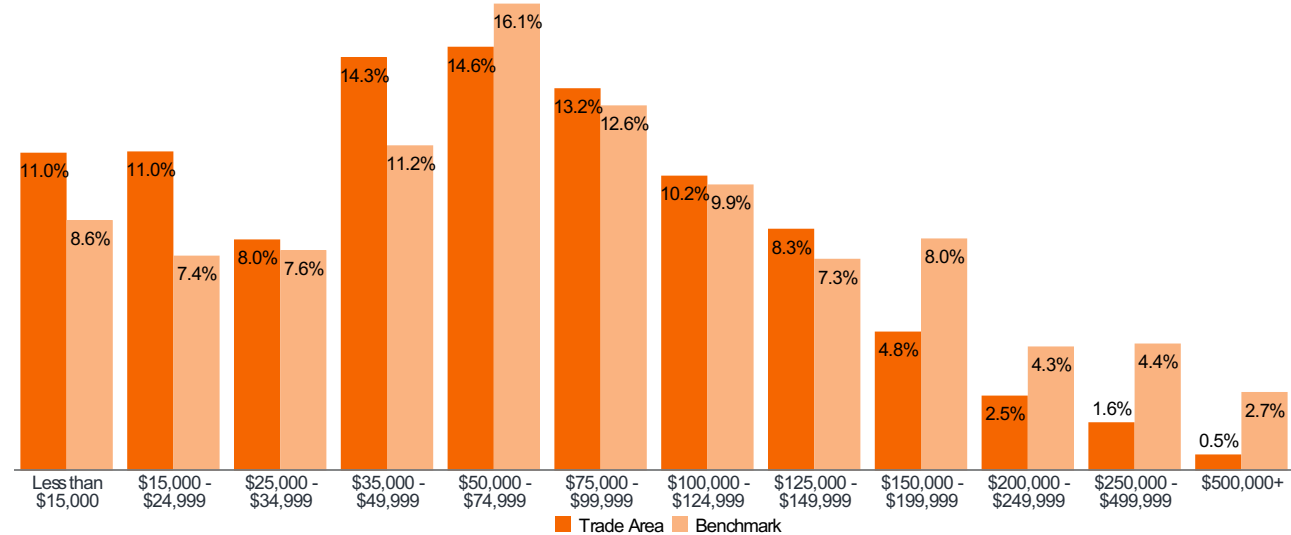
Index:80

Average Household Income

\$77,620

Index:74

## HOUSEHOLD INCOME DISTRIBUTION



Benchmark:USA

© 2023 Claritas, LLC. All rights reserved. Source: ©Claritas, LLC 2023.  
<https://claritas.easpotlight.com/Spotlight/About/3/2023>

\*Ranked by percent composition

Index Colors:	<80	80 - 110	110+
---------------	-----	----------	------

# Pop-Facts® Demographics | Employment & Occupation



Trade Area: 379 Depot Street - 15 mi.

Population: 86,860 | Households: 33,453

## OCCUPATIONAL CLASS\*



47.3%

Index: 78

White Collar

## UNEMPLOYMENT RATE



8.1%

Index: 171

Percent of civilian labor force unemployed

## METHOD OF TRAVEL TO WORK: TOP 2\*



85.0%

Index: 113

Travel to work by **Driving Alone**

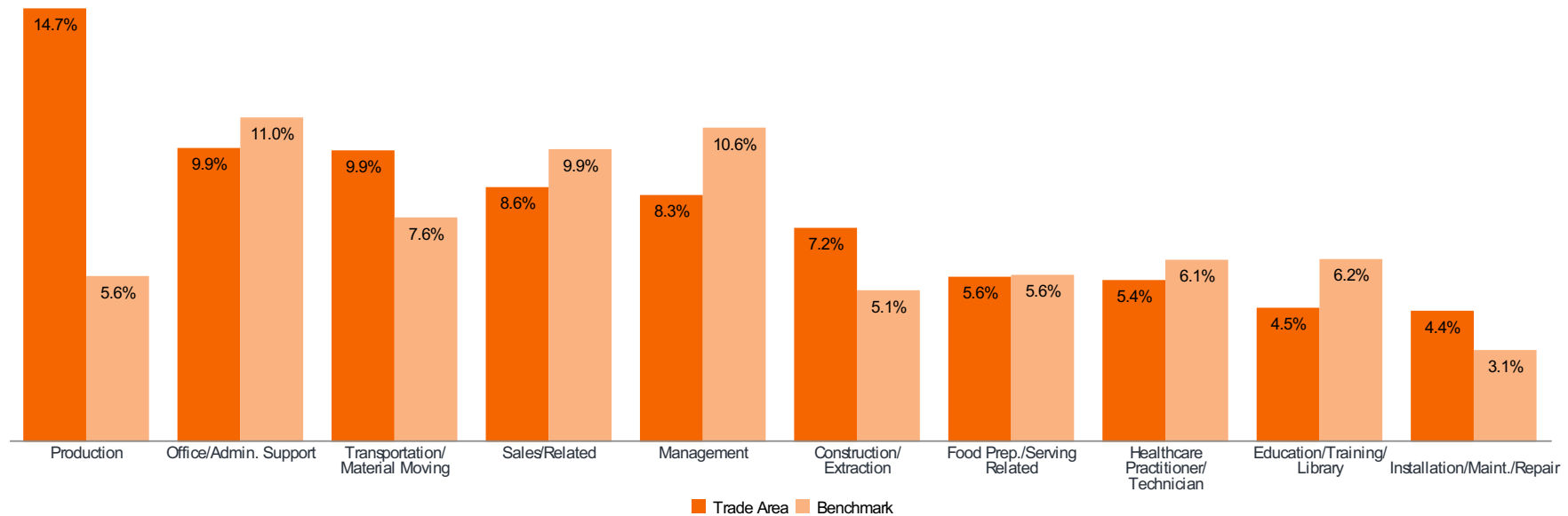


10.3%

Index: 117

Travel to work by **Carpooling**

## OCCUPATION: TOP 10\*



Benchmark: USA

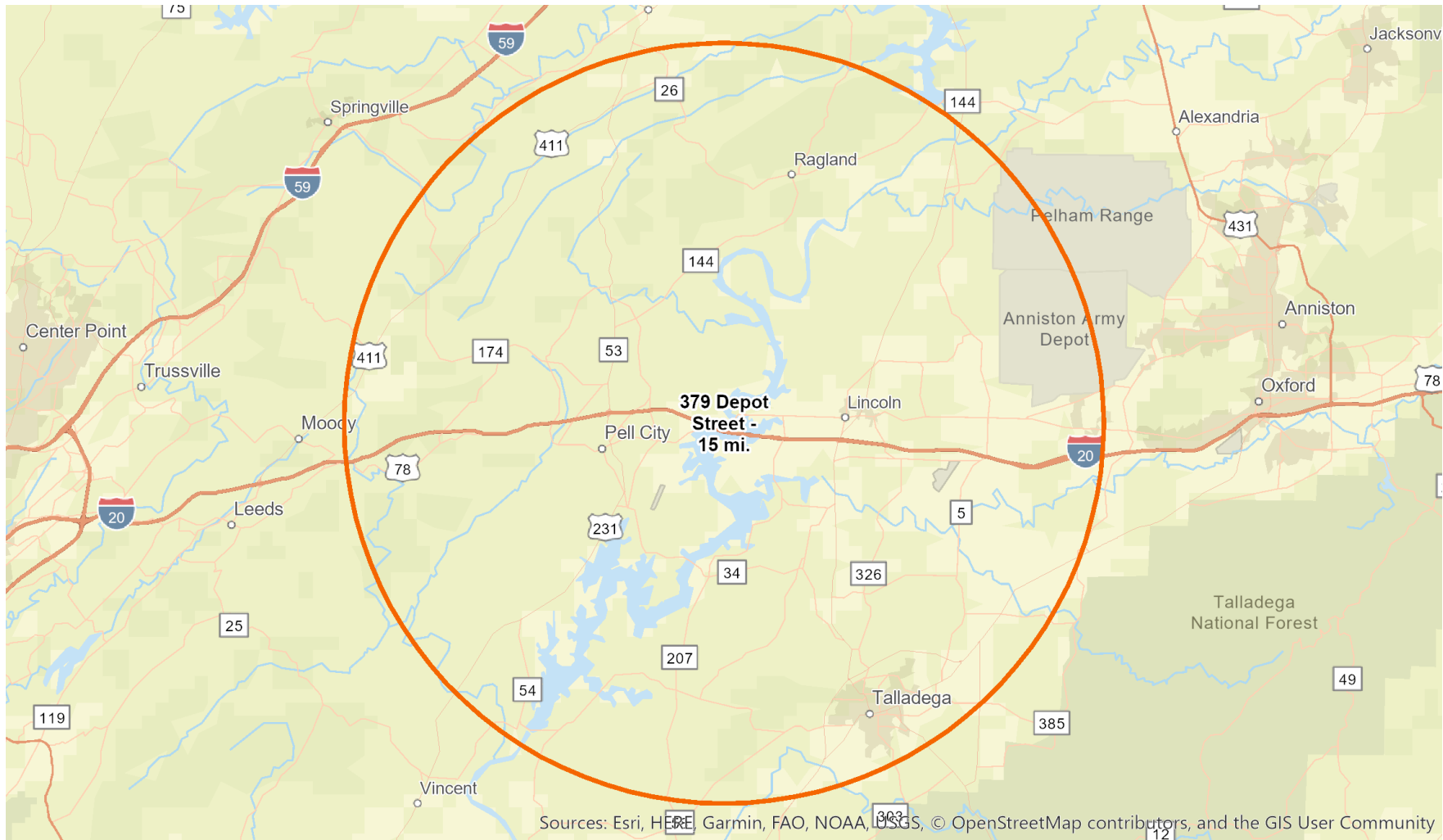
\*Chosen from percent composition ranking

© 2023 Claritas, LLC. All rights reserved. Source: ©Claritas, LLC 2023. <https://claritas.easpolight.com/Spotlight/About/3/2023>

Index Colors:	<80	80 - 110	110+
---------------	-----	----------	------

Trade Area: 379 Depot Street - 15 mi.

Population: 86,860 | Households: 33,453



©2006-2023 TomTom

# Report Details

**Name:** Executive Dashboard  
**Date / Time:** 5/9/2023 3:47:00 PM  
**Workspace Vintage:** 2023

## Trade Area

Name	Level	Geographies
183 Alabama Street - 5 mi.		N/A
183 Alabama Street - 10 mi.		N/A
183 Alabama Street - 15 mi.		N/A
183 Alabama Street - 5 mi.		N/A
183 Alabama Street - 10 mi.		N/A
183 Alabama Street - 15 mi.		N/A
1905 First Avenue North - 5 mi.		N/A
1905 First Avenue North - 10 mi.		N/A
1905 First Avenue North - 15 mi.		N/A
220 Fredia Street - 5 mi.		N/A
220 Fredia Street - 10 mi.		N/A
220 Fredia Street - 15 mi.		N/A
379 Depot Street - 5 mi.		N/A
379 Depot Street - 10 mi.		N/A
379 Depot Street - 15 mi.		N/A
160 Walker Drive - 5 mi.		N/A
160 Walker Drive - 10 mi.		N/A
160 Walker Drive - 15 mi.		N/A

## Benchmark

Name	Level	Geographies
USA	Entire US	United States

## DataSource

Product	Provider	Copyright
Claritas Pop-Facts® Premier 2023	Claritas	©Claritas, LLC 2023 ( <a href="https://claritas.easpotlight.com/Spotlight/About">https://claritas.easpotlight.com/Spotlight/About</a> )