

# Pop-Facts® Demographics | Population & Race



Trade Area: 379 Depot Street - 5 mi.

## POPULATION

15,927

## HOUSEHOLDS

6,450

## ETHNICITY



2.6%

Index:104

Hispanic/Latino

## HISPANIC ORIGIN\*



46.2%

Index:76

Mexican

## HOME LANGUAGE\*

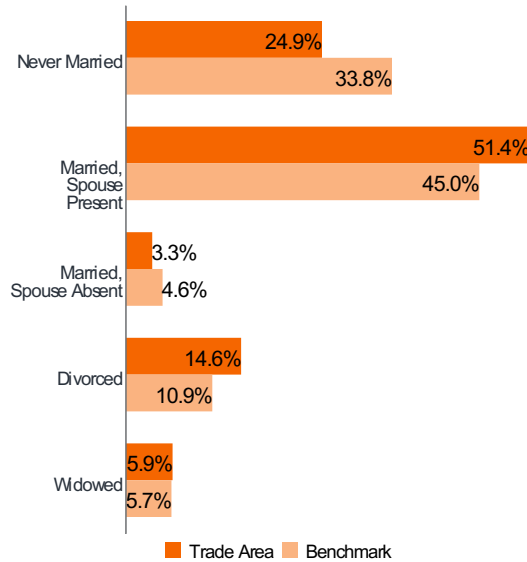


97.1%

Index:124

Only English

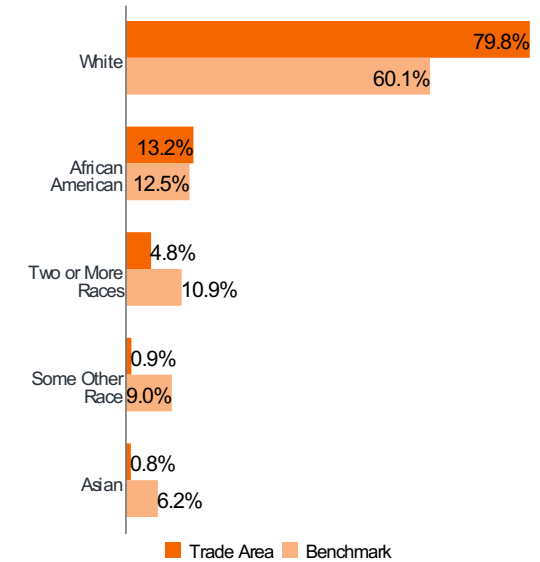
## MARITAL STATUS



## POPULATION BY AGE

Age	Count	%	Index
0 - 4	914	5.7	99
5 - 9	955	6.0	101
10 - 14	1,019	6.4	103
15 - 17	623	3.9	102
18 - 20	549	3.4	85
21 - 24	689	4.3	84
25 - 34	1,870	11.7	87
35 - 44	2,011	12.6	98
45 - 54	2,000	12.6	104
55 - 64	2,217	13.9	110
65 - 74	1,913	12.0	113
75 - 84	904	5.7	109
85+	264	1.7	81

## POPULATION BY RACE\*\*



Benchmark:USA

© 2023 Claritas, LLC. All rights reserved. Source: ©Claritas, LLC 2023.  
<https://claritas.easpotlight.com/Spotlight/About/3/2023>

\*Top variable chosen from percent composition ranking

\*\*Top 5 variables chosen from percent composition ranking

Index Colors:	<80	80 - 110	110+
---------------	-----	----------	------

# Pop-Facts® Demographics | Housing & Household



Trade Area: 379 Depot Street - 5 mi.

Population: 15,927 | Households: 6,450

## MEDIAN AGE OF HOUSEHOLDER

56

Index:104

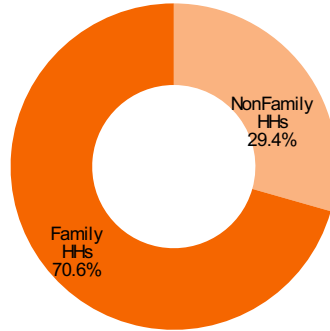
## PRESENCE OF CHILDREN\*



33.8%

Index: 100

## HOUSEHOLD TYPE



## HOUSING TENURE



Own

74.2%

Index: 115



Rent

25.8%

Index:72

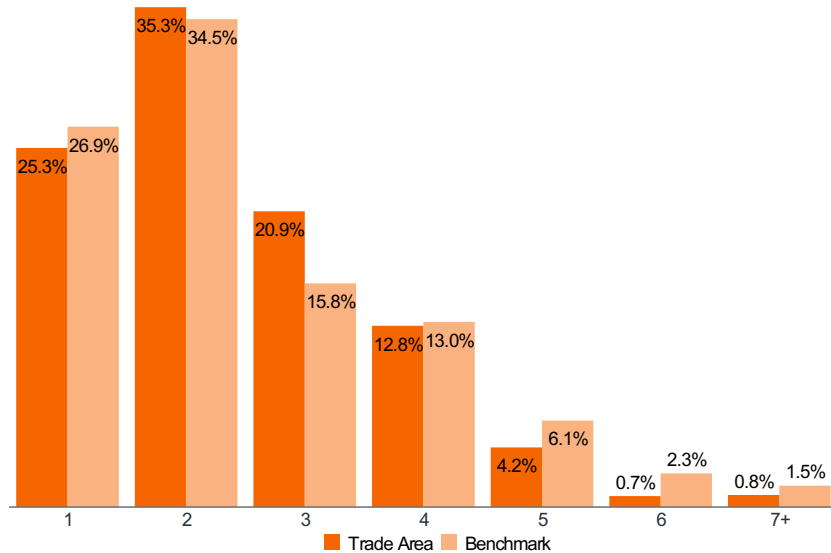
## AGE OF HOUSING\*\*



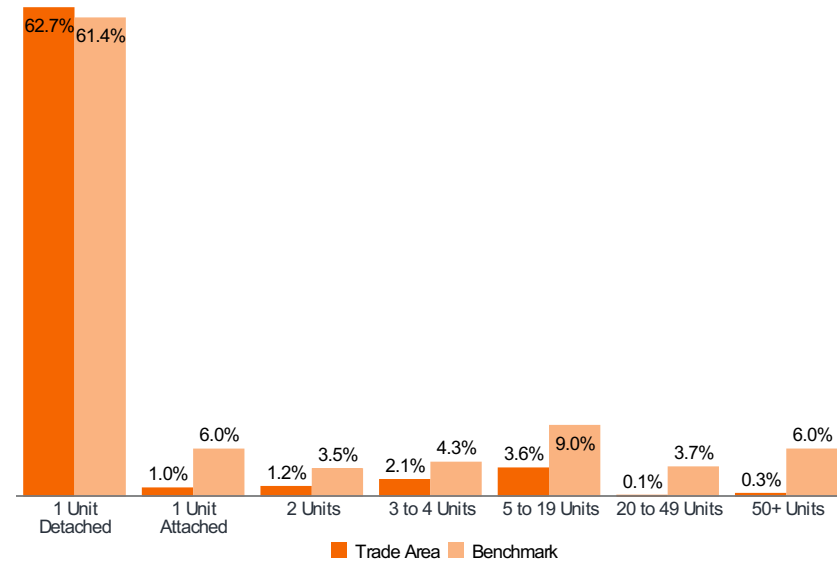
9 - 18 years old

% Comp:25.8 Index:187

## HOUSEHOLD SIZE



## HOUSING UNITS IN STRUCTURE



Benchmark: USA

© 2023 Claritas, LLC. All rights reserved. Source: ©Claritas, LLC 2023. (<https://claritas.easpotlight.com/Spotlight/About/3/2023>)

\*Uses the variable "Households with people under age 18"

\*\*Chosen from percent composition ranking

Index Colors:	<80	80 - 110	110+
---------------	-----	----------	------

Trade Area: 379 Depot Street - 5 mi.

Population: 15,927 | Households:6,450

## EDUCATIONAL ATTAINMENT: TOP 2\*



34.0%

Index: 126

High School Graduate



23.4%

Index: 116

Some College, No Degree

## EDUCATION: HISPANIC/LATINO



0.5%

Index:18

Bachelor's degree or higher

## POVERTY STATUS



89.9%

Index:99

At or above poverty

## HOUSEHOLD INCOME



Median Household Income

\$73,499

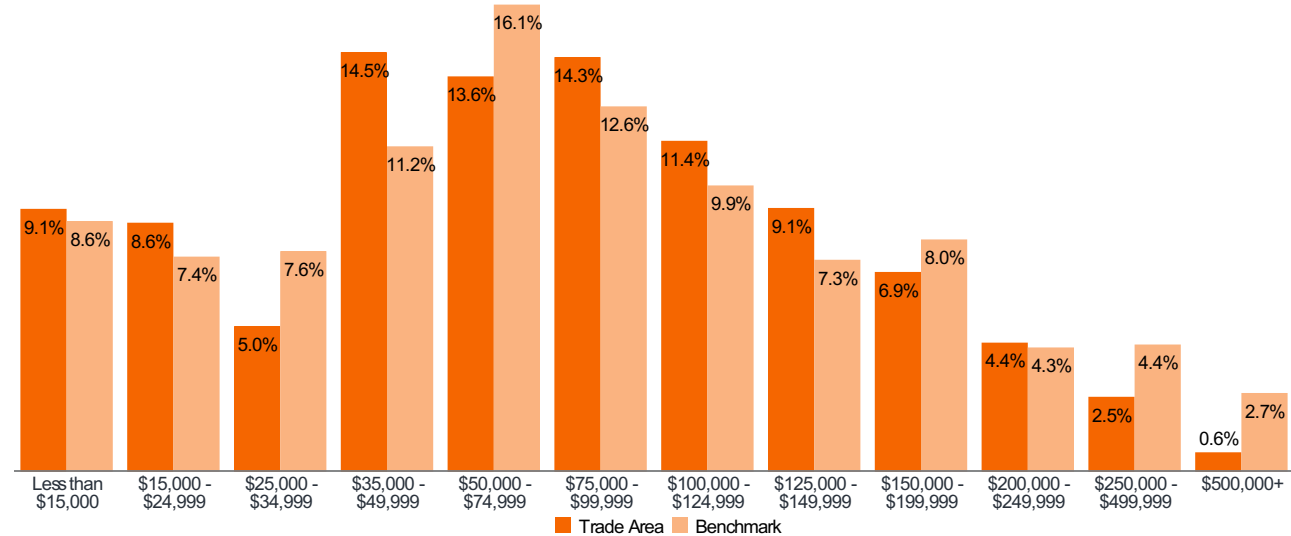
Index:100

Average Household Income

\$90,625

Index:86

## HOUSEHOLD INCOME DISTRIBUTION



Benchmark:USA

\*Ranked by percent composition

© 2023 Claritas, LLC. All rights reserved. Source: ©Claritas, LLC 2023.  
<https://claritas.easpotlight.com/Spotlight/About/3/2023>

Index Colors:	<80	80 - 110	110+
---------------	-----	----------	------

# Pop-Facts® Demographics | Employment & Occupation



Trade Area: 379 Depot Street - 5 mi.

Population: 15,927 | Households: 6,450

## OCCUPATIONAL CLASS\*



48.5%

Index:80

White Collar

## UNEMPLOYMENT RATE



8.7%

Index:185

Percent of civilian labor force unemployed

## METHOD OF TRAVEL TO WORK: TOP 2\*



89.2%

Index:118

Travel to work by **Driving Alone**

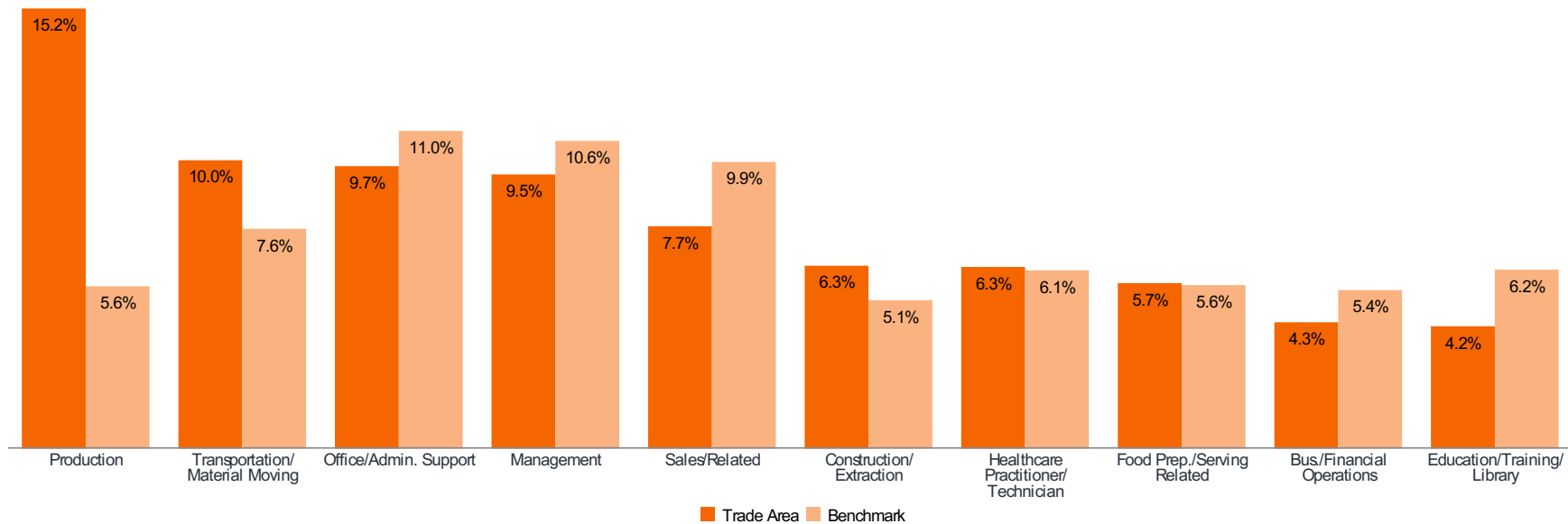


6.4%

Index:72

Travel to work by **Carpooling**

## OCCUPATION: TOP 10\*



Benchmark: USA

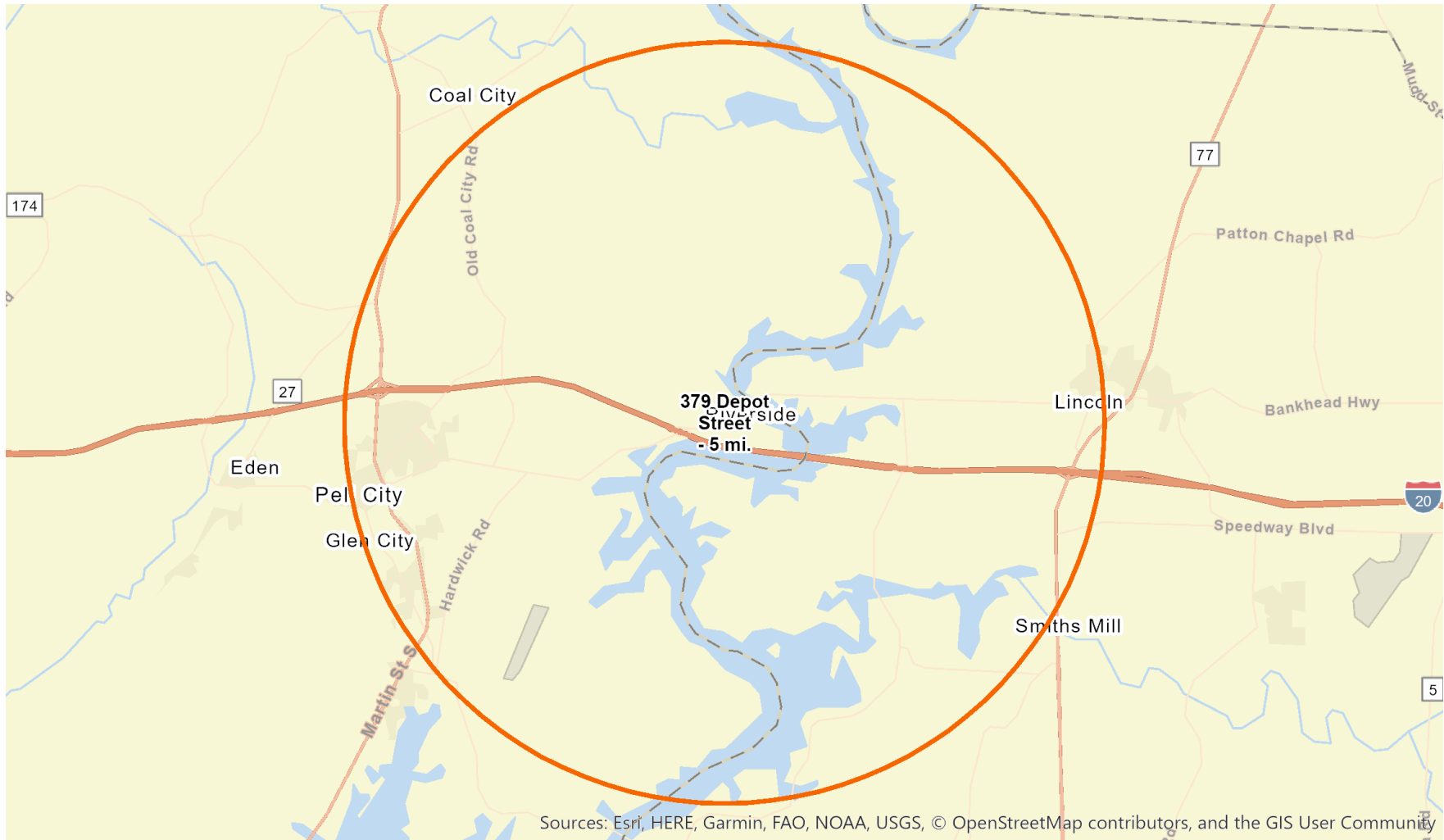
\*Chosen from percent composition ranking

© 2023 Claritas, LLC. All rights reserved. Source: ©Claritas, LLC 2023. (<https://claritas.easptlight.com/Spotlight/About/3/2023>)

Index Colors:	<80	80 - 110	110+
---------------	-----	----------	------

Trade Area: 379 Depot Street - 5 mi.

Population: 15,927 | Households: 6,450



Sources: Esri, HERE, Garmin, FAO, NOAA, USGS, © OpenStreetMap contributors, and the GIS User Community

©2006-2023 TomTom

# Report Details

**Name:** Executive Dashboard  
**Date / Time:** 5/9/2023 3:47:00 PM  
**Workspace Vintage:** 2023

## Trade Area

Name	Level	Geographies
183 Alabama Street - 5 mi.		N/A
183 Alabama Street - 10 mi.		N/A
183 Alabama Street - 15 mi.		N/A
183 Alabama Street - 5 mi.		N/A
183 Alabama Street - 10 mi.		N/A
183 Alabama Street - 15 mi.		N/A
1905 First Avenue North - 5 mi.		N/A
1905 First Avenue North - 10 mi.		N/A
1905 First Avenue North - 15 mi.		N/A
220 Fredia Street - 5 mi.		N/A
220 Fredia Street - 10 mi.		N/A
220 Fredia Street - 15 mi.		N/A
379 Depot Street - 5 mi.		N/A
379 Depot Street - 10 mi.		N/A
379 Depot Street - 15 mi.		N/A
160 Walker Drive - 5 mi.		N/A
160 Walker Drive - 10 mi.		N/A
160 Walker Drive - 15 mi.		N/A

## Benchmark

Name	Level	Geographies
USA	Entire US	United States

## DataSource

Product	Provider	Copyright
Claritas Pop-Facts® Premier 2023	Claritas	©Claritas, LLC 2023 ( <a href="https://claritas.easpotlight.com/Spotlight/About">https://claritas.easpotlight.com/Spotlight/About</a> )